

2023 Regional Flood Plan Appendices

Region 11 / Guadalupe

July 2023

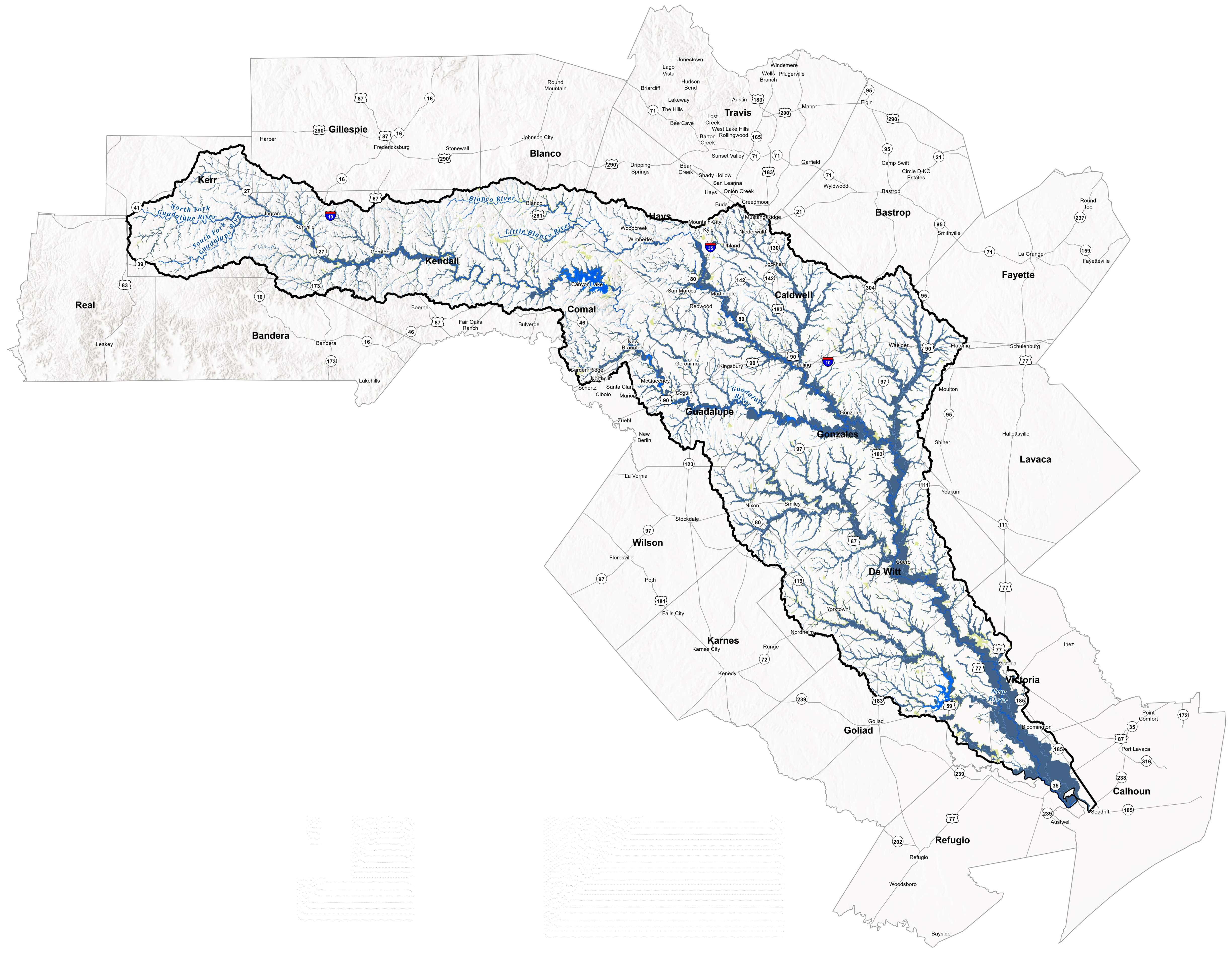
List of Appendices

Volume VII – Maps 8, 9, 10, 11, 12

No.	Name
2-B	Map 8: Future Condition Flood Hazard
2-B	Map 9: Future Condition Flood Hazard - Gaps in Inundation Boundary Mapping including Identification of Known Flood-Prone Areas
2-B	Map 10: Extent of Increase of Flood Hazard Compared to Existing Condition
2-B	Map 11: Future Condition Flood Exposure
2-B	Map 12: Future Condition Flood Vulnerability including Critical Infrastructure

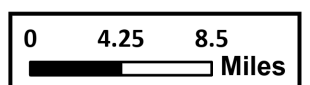
Appendix 2-B |

Map 8: Future Condition Flood Hazard



Legend

- Major Reservoirs
- River
- Tributary
- 0.2 Flood Hazard**
- Coastal
- Riverine
- 1.0 Flood Hazard**
- Coastal
- Riverine
- Flood Planning Region

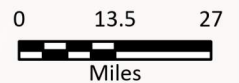
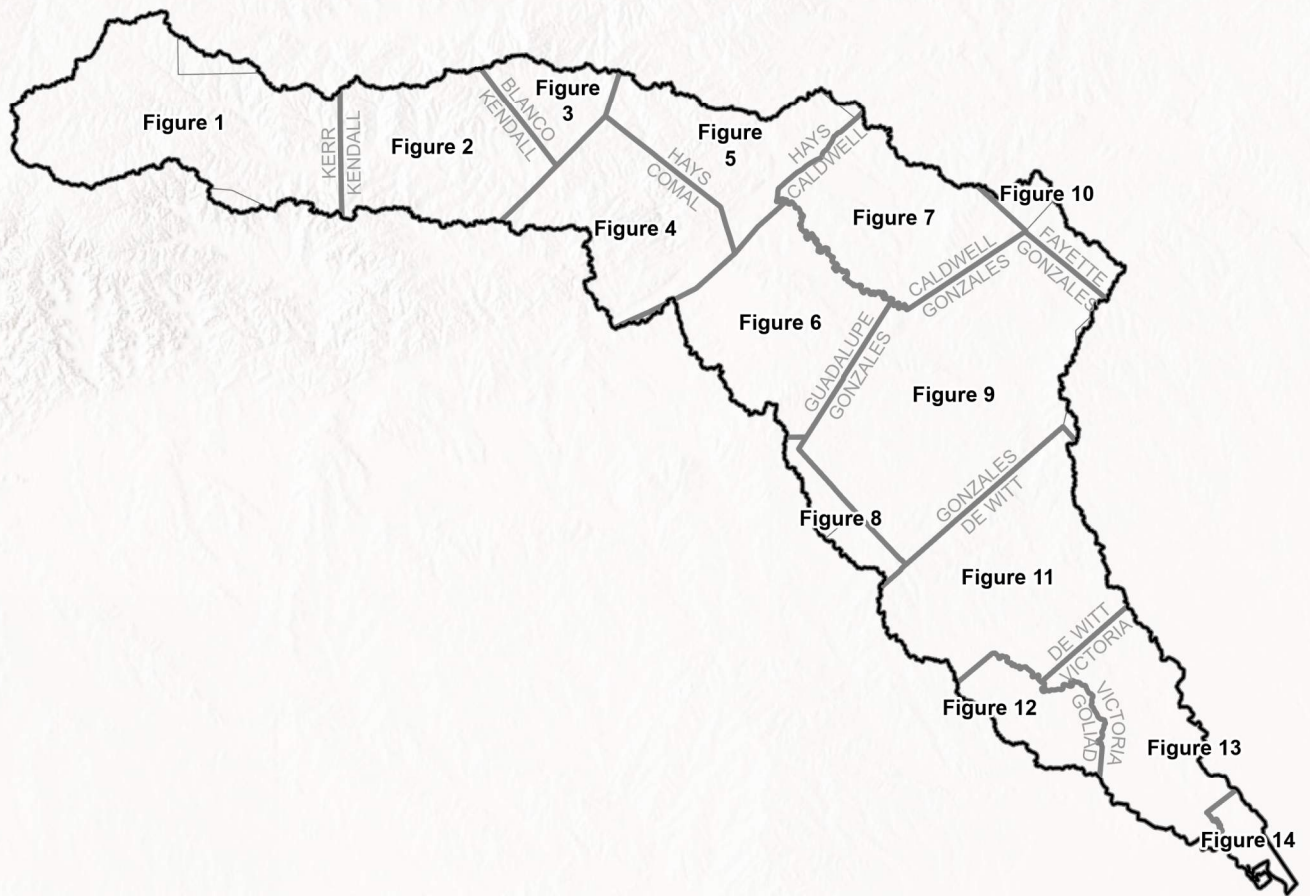


REGION 11 **GUADALUPE**



FRESE NICHOLS
Freese and Nichols, Inc.
Office: (512) 617-3100

Map 8 Region - Future Flood Hazard Areas
Region 11: Guadalupe

FILE	GBA21362	Map 8
DATE	6/12/2023	
SCALE	1:570,240	
DRAFTED	08363	



FN PROJECT NO.	GBA21362
DATE CREATED	Date: 6/12/2023
DATUM & COORDINATE SYSTEM	NAD 1983 2011 Texas Centric Mapping System Lambert
FILE NAME	Name: Maps_6_thru_9
PREPARED BY	08363


REGION 11 GUADALUPE
 REGIONAL FLOOD PLANNING GROUP

FREASE AND NICHOLS, INC.
 10431 MORADO CIRCLE
 BUILDING 5, SUITE 300
 AUSTIN, TEXAS 78759
 OFFICE: (512) 617-3100

Region 11: Guadalupe
 Map 8 Index - Future Flood Hazard Areas

Index Map


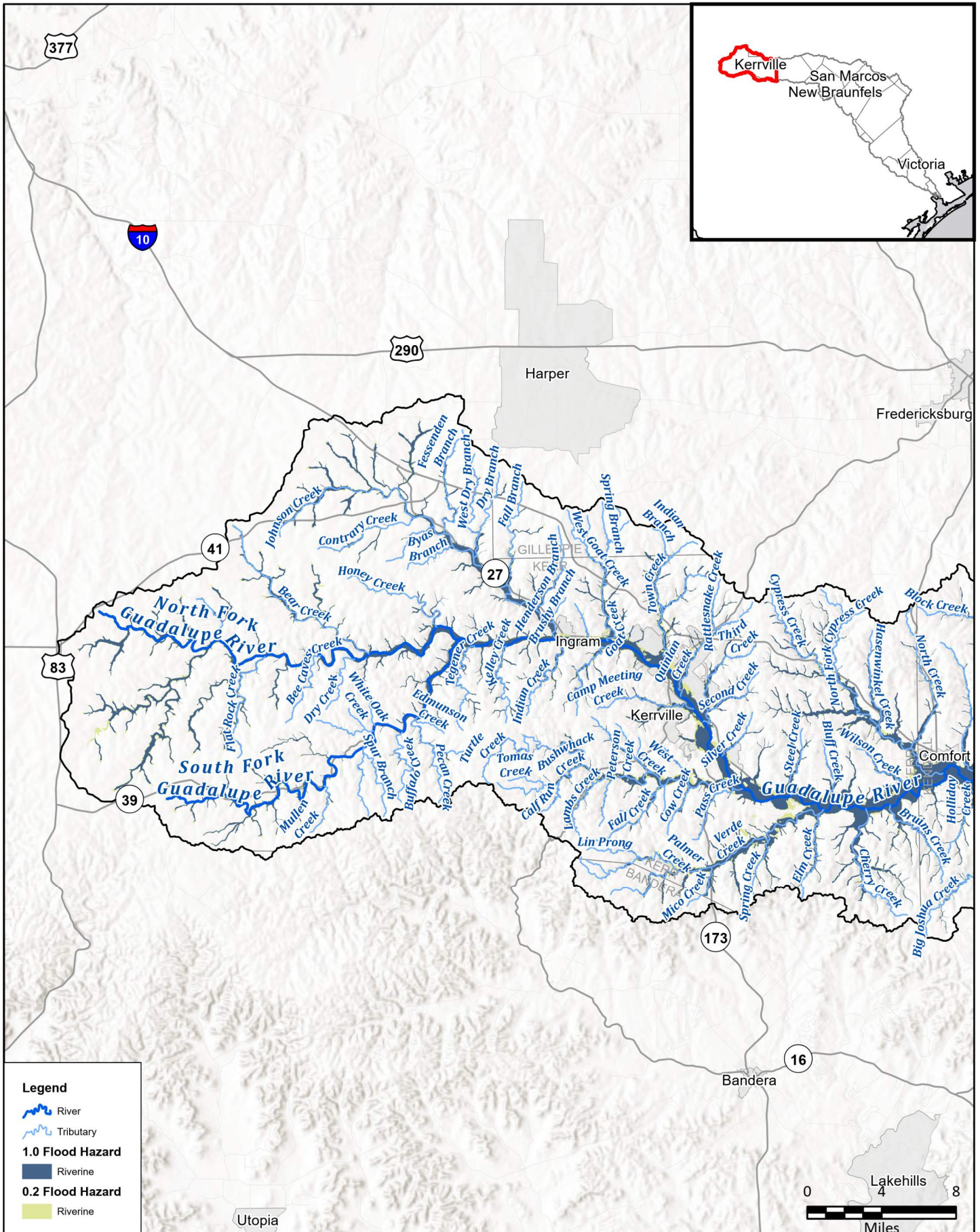


FIGURE
Index



Legend

- River
- Tributary
- 1.0 Flood Hazard**
- Riverine
- 0.2 Flood Hazard**
- Riverine

FN PROJECT NO.	GBA21362
DATE CREATED	Date: 6/12/2023
DATUM & COORDINATE SYSTEM	NAD 1983 2011 Texas Centric Mapping System Lambert
FILE NAME	Name: Maps_6_thru_9
PREPARED BY	08363

REGION **GUADALUPE**
REGIONAL FLOOD PLANNING GROUP

FRESE & NICHOLS

FRESE AND NICHOLS, INC.
10431 MORADO CIRCLE
BUILDING 5, SUITE 300
AUSTIN, TEXAS 78759
OFFICE: (512) 617-3100

Region 11: Guadalupe
Map 8 - Future Flood Hazard Areas

Kerr County

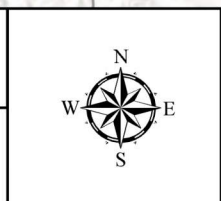
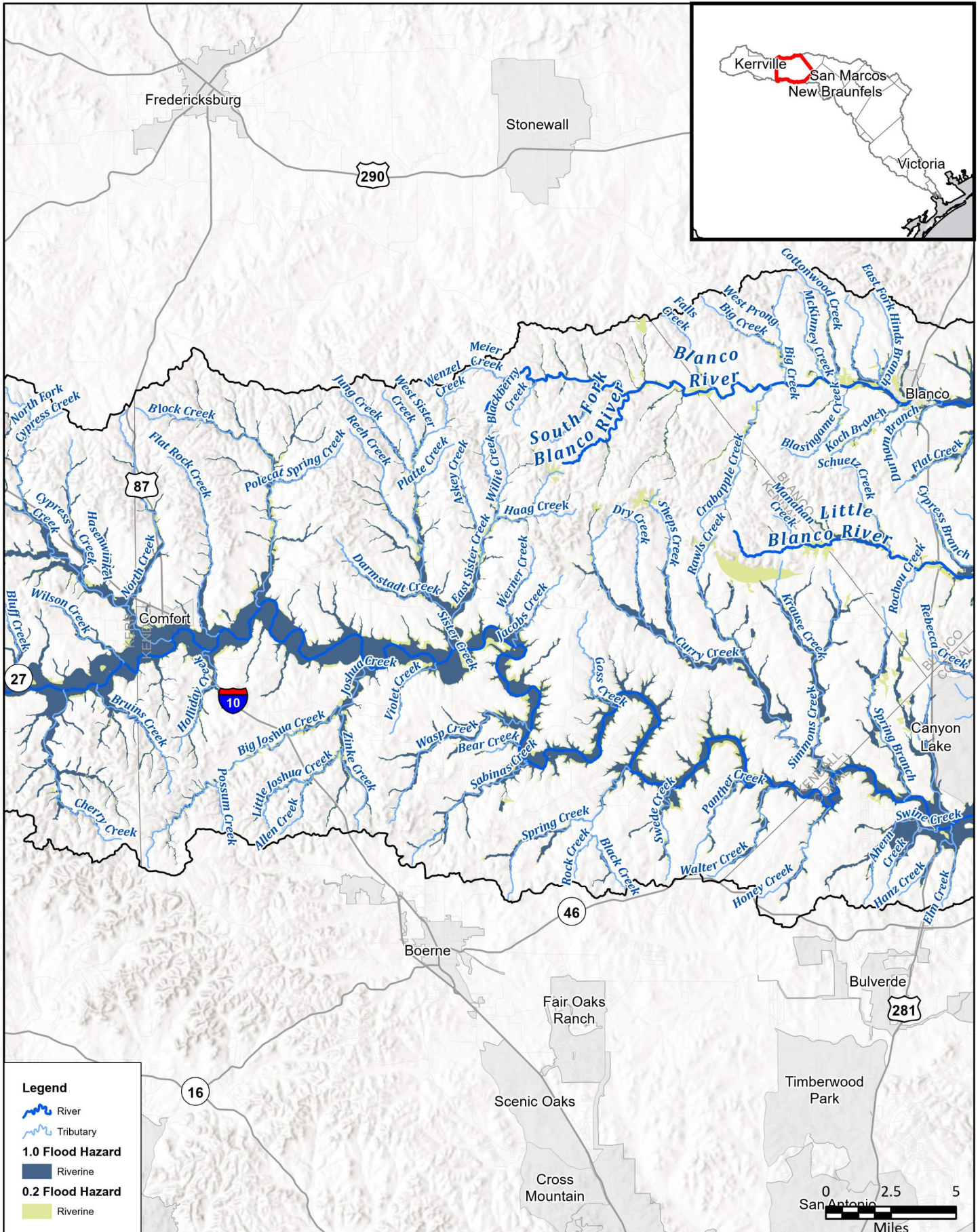


FIGURE
1 of 14



Legend

- River
- Tributary
- 1.0 Flood Hazard**
- Riverine
- 0.2 Flood Hazard**
- Riverine

FN PROJECT NO.	GBA21362
DATE CREATED	Date: 6/12/2023
DATUM & COORDINATE SYSTEM	NAD 1983 2011 Texas Centric Mapping System Lambert
FILE NAME	Name: Maps_6_thru_9
PREPARED BY	08363

REGION **GUADALUPE**
REGIONAL FLOOD PLANNING GROUP

FRESE AND NICHOLS

FRESE AND NICHOLS, INC.
10431 MORADO CIRCLE
BUILDING 5, SUITE 300
AUSTIN, TEXAS 78759
OFFICE: (512) 617-3100

Region 11: Guadalupe
Map 8 - Future Flood Hazard Areas

Kendall County


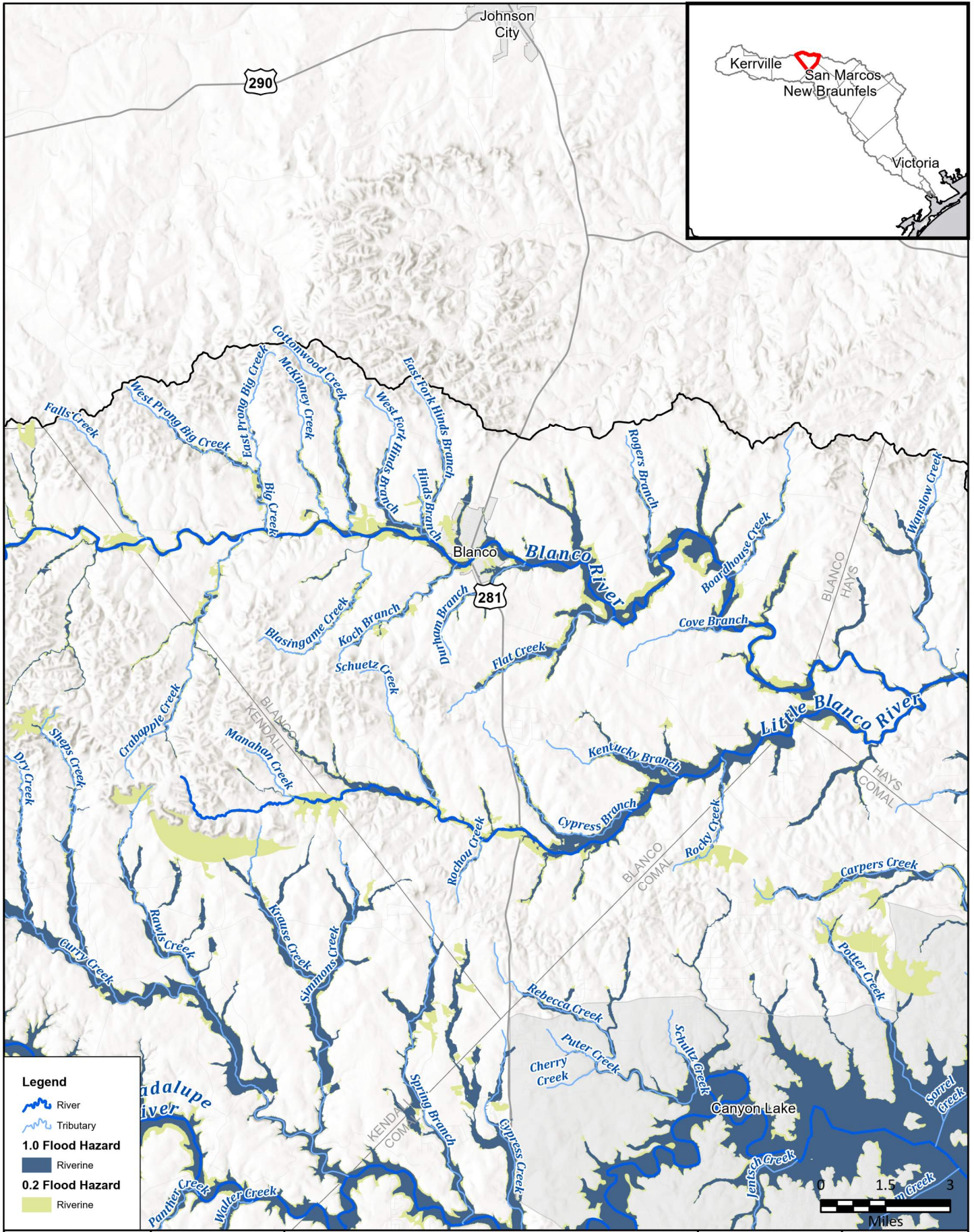


FIGURE
2 of 14



FN PROJECT NO.	GBA21362
DATE CREATED	Date: 6/12/2023
DATUM & COORDINATE SYSTEM	NAD 1983 2011 Texas Centric Mapping System Lambert
FILE NAME	Name: Maps_6_thru_9
PREPARED BY	08363

REGION **GUADALUPE**
REGIONAL FLOOD PLANNING GROUP

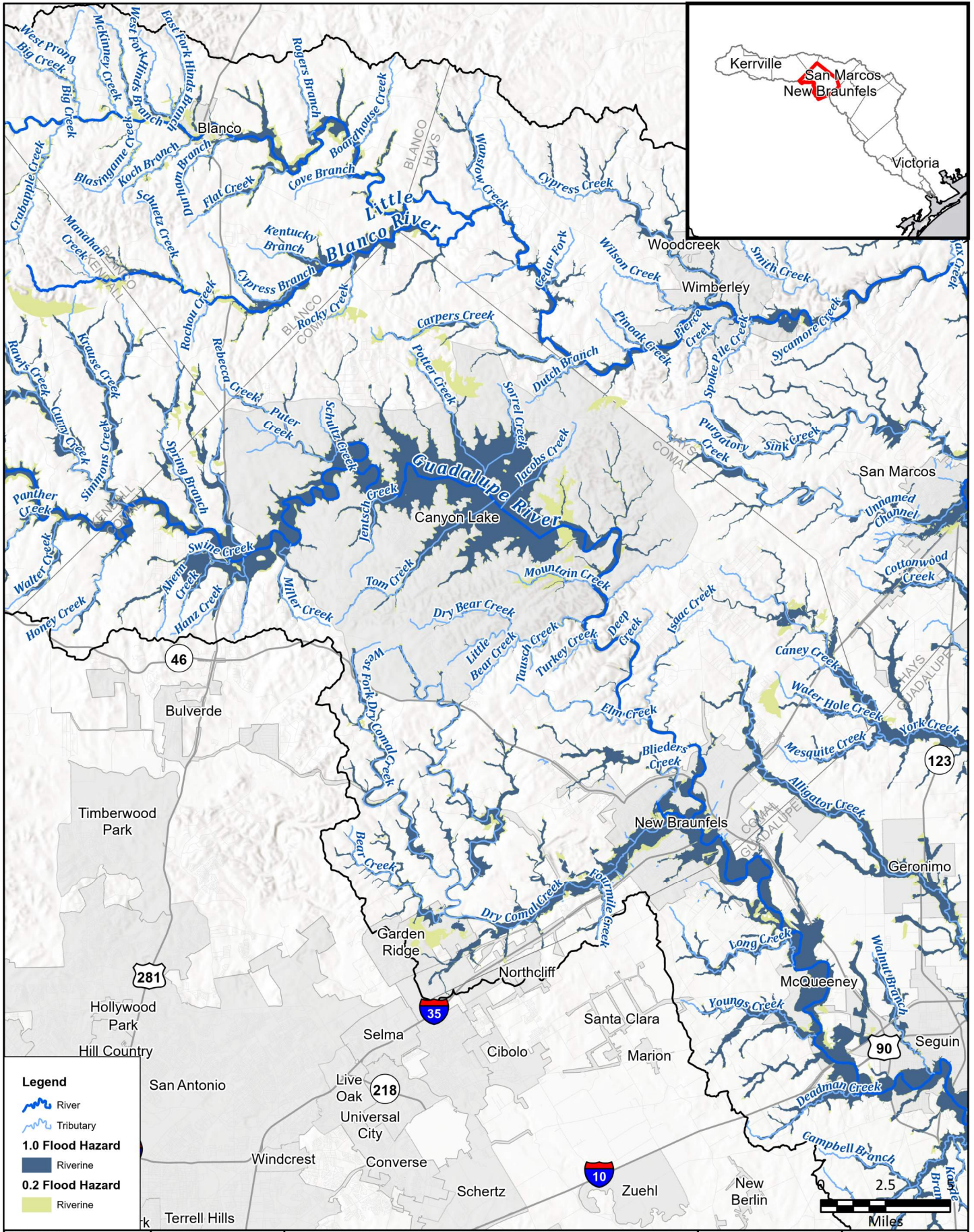
FRESE AND NICHOLS
FRESE AND NICHOLS, INC.
10431 MORADO CIRCLE
BUILDING 5, SUITE 300
AUSTIN, TEXAS 78759
OFFICE: (512) 617-3100

Region 11: Guadalupe
Map 8 - Future Flood Hazard Areas

Blanco County



FIGURE
3 of 14



Legend

- River
- Tributary
- 1.0 Flood Hazard**
- Riverine
- 0.2 Flood Hazard**
- Riverine

FN PROJECT NO.	GBA21362
DATE CREATED	Date: 6/12/2023
DATUM & COORDINATE SYSTEM	NAD 1983 2011 Texas Centric Mapping System Lambert
FILE NAME	Name: Maps_6_thru_9
PREPARED BY	08363

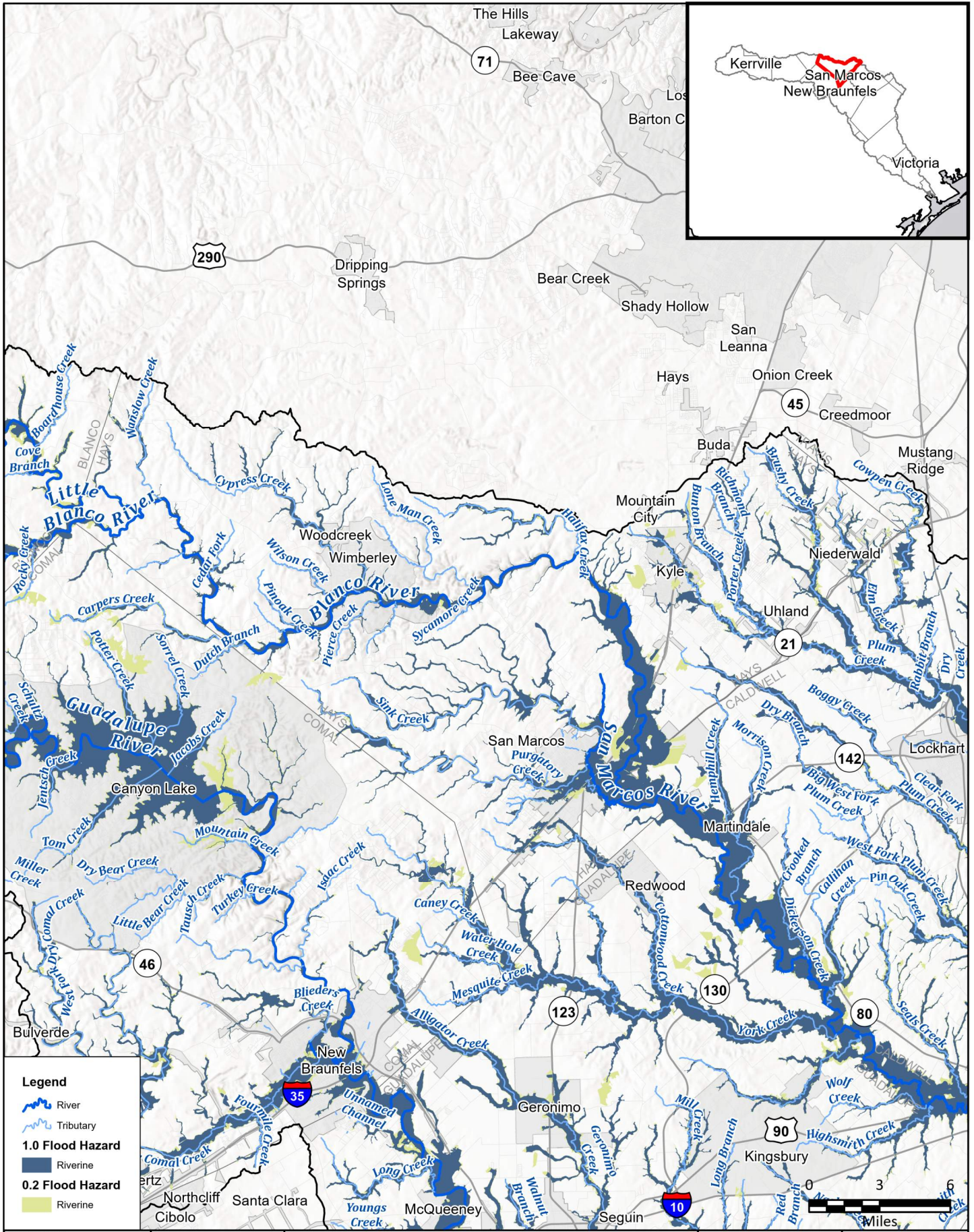
REGION **GUADALUPE**
REGIONAL FLOOD PLANNING GROUP

FRESE AND NICHOLS, INC.
10431 MORADO CIRCLE
BUILDING 5, SUITE 300
AUSTIN, TEXAS 78759
OFFICE: (512) 617-3100

Region 11: Guadalupe
Map 8 - Future Flood Hazard Areas
Comal County



FIGURE
4 of 14



Legend

- River
- Tributary
- 1.0 Flood Hazard Riverine
- 0.2 Flood Hazard Riverine

FN PROJECT NO.	GBA21362
DATE CREATED	Date: 6/12/2023
DATUM & COORDINATE SYSTEM	NAD 1983 2011 Texas Centric Mapping System Lambert
FILE NAME	Name: Maps_6_thru_9
PREPARED BY	08363

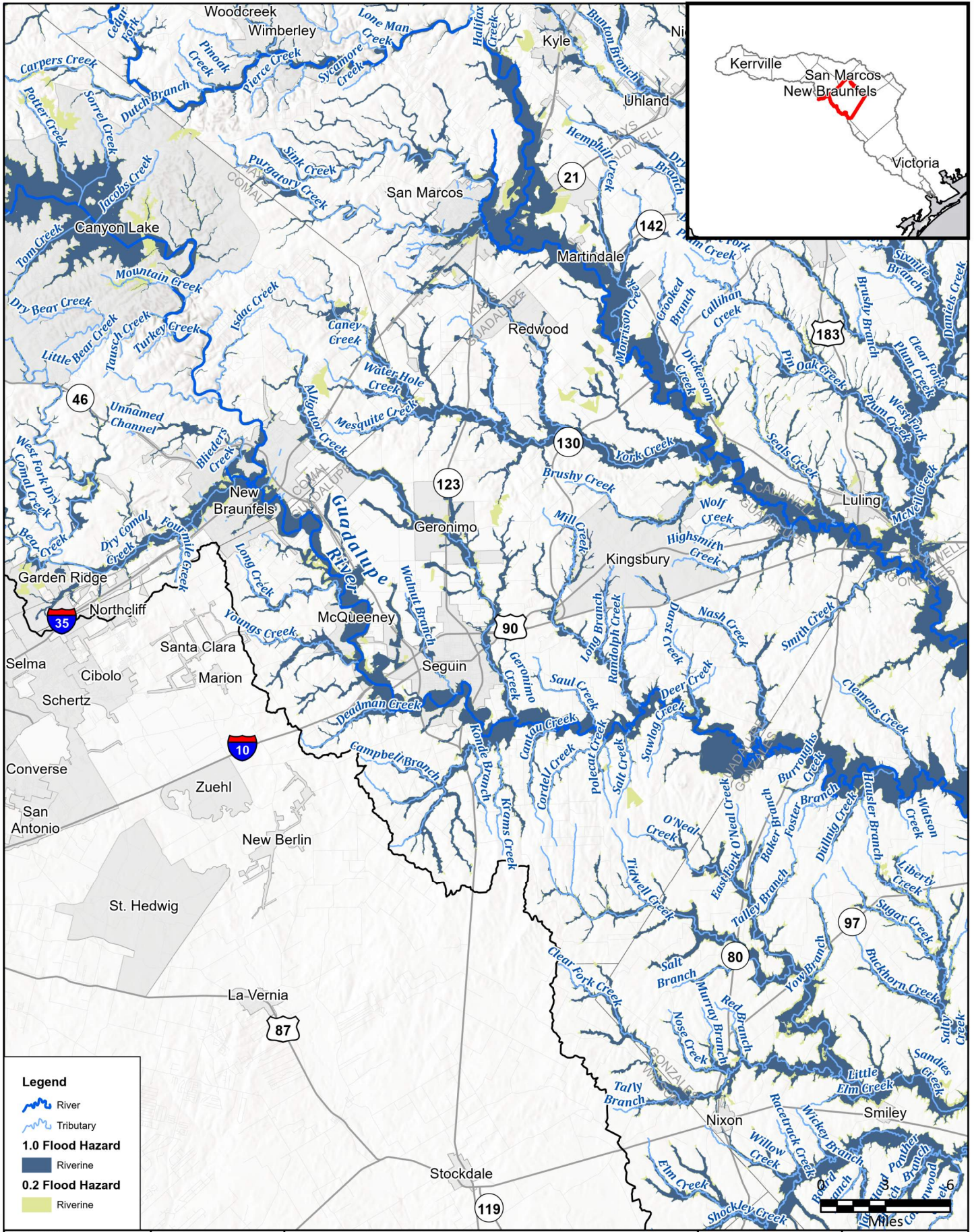
REGION **GUADALUPE**
REGIONAL FLOOD PLANNING GROUP

FRESE AND NICHOLS
FRESE AND NICHOLS, INC.
10431 MORADO CIRCLE
BUILDING 5, SUITE 300
AUSTIN, TEXAS 78759
OFFICE: (512) 617-3100

Region 11: Guadalupe
Map 8 - Future Flood Hazard Areas
Hays County



FIGURE
5 of 14



Legend

- River
- Tributary
- 1.0 Flood Hazard**
- Riverine
- 0.2 Flood Hazard**
- Riverine

FN PROJECT NO.	GBA21362
DATE CREATED	Date: 6/12/2023
DATUM & COORDINATE SYSTEM	NAD 1983 2011 Texas Centric Mapping System Lambert
FILE NAME	Name: Maps_6_thru_9
PREPARED BY	08363

REGION **GUADALUPE**
REGIONAL FLOOD PLANNING GROUP

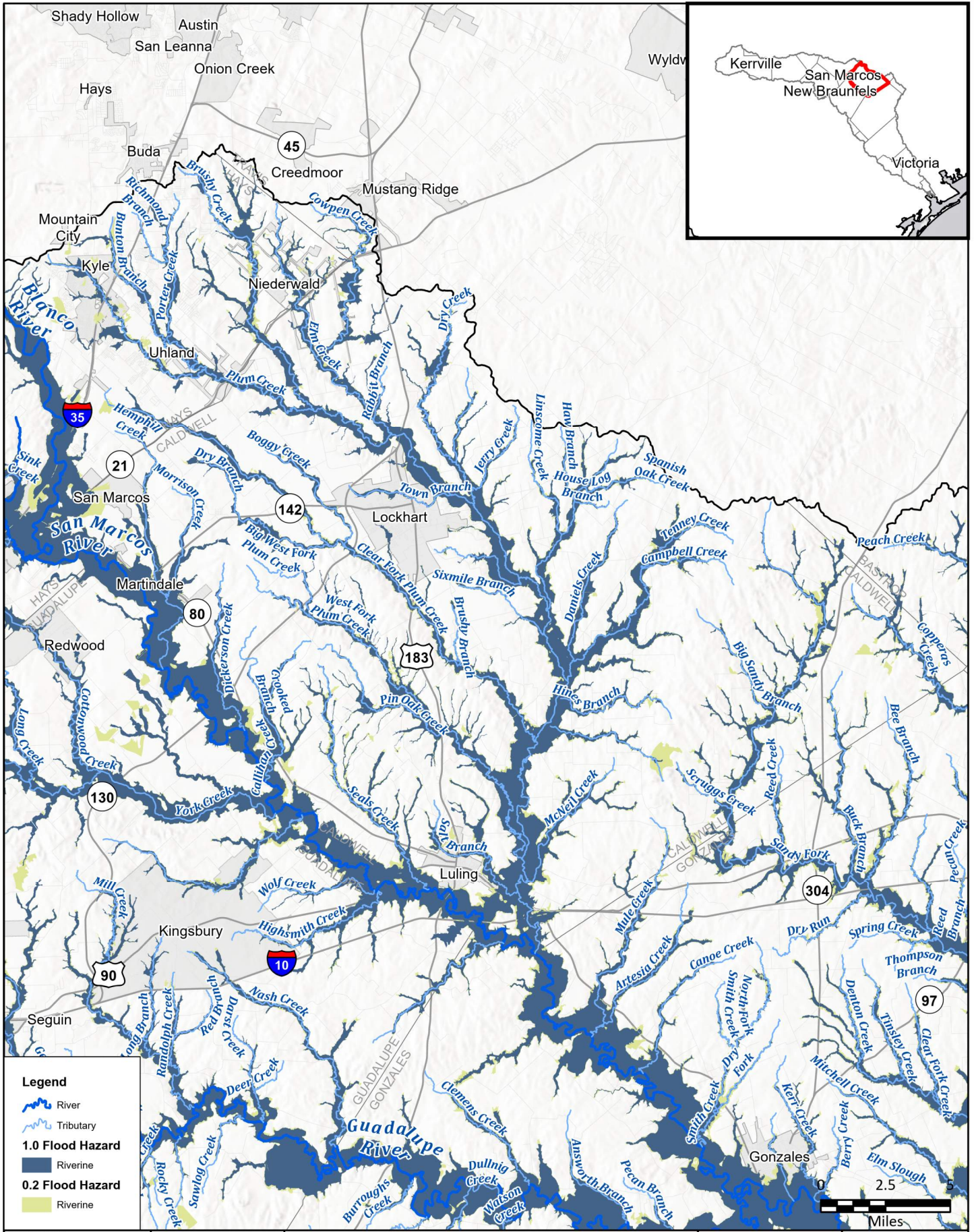
FRESE AND NICHOLS, INC.
10431 MORADO CIRCLE
BUILDING 5, SUITE 300
AUSTIN, TEXAS 78759
OFFICE: (512) 617-3100

Region 11: Guadalupe
Map 8 - Future Flood Hazard Areas

Guadalupe County



FIGURE
6 of 14



Legend

- River
- Tributary
- 1.0 Flood Hazard
 - Riverine
- 0.2 Flood Hazard
 - Riverine

FN PROJECT NO.	GBA21362
DATE CREATED	Date: 6/12/2023
DATUM & COORDINATE SYSTEM	NAD 1983 2011 Texas Centric Mapping System Lambert
FILE NAME	Name: Maps_6_thru_9
PREPARED BY	08363

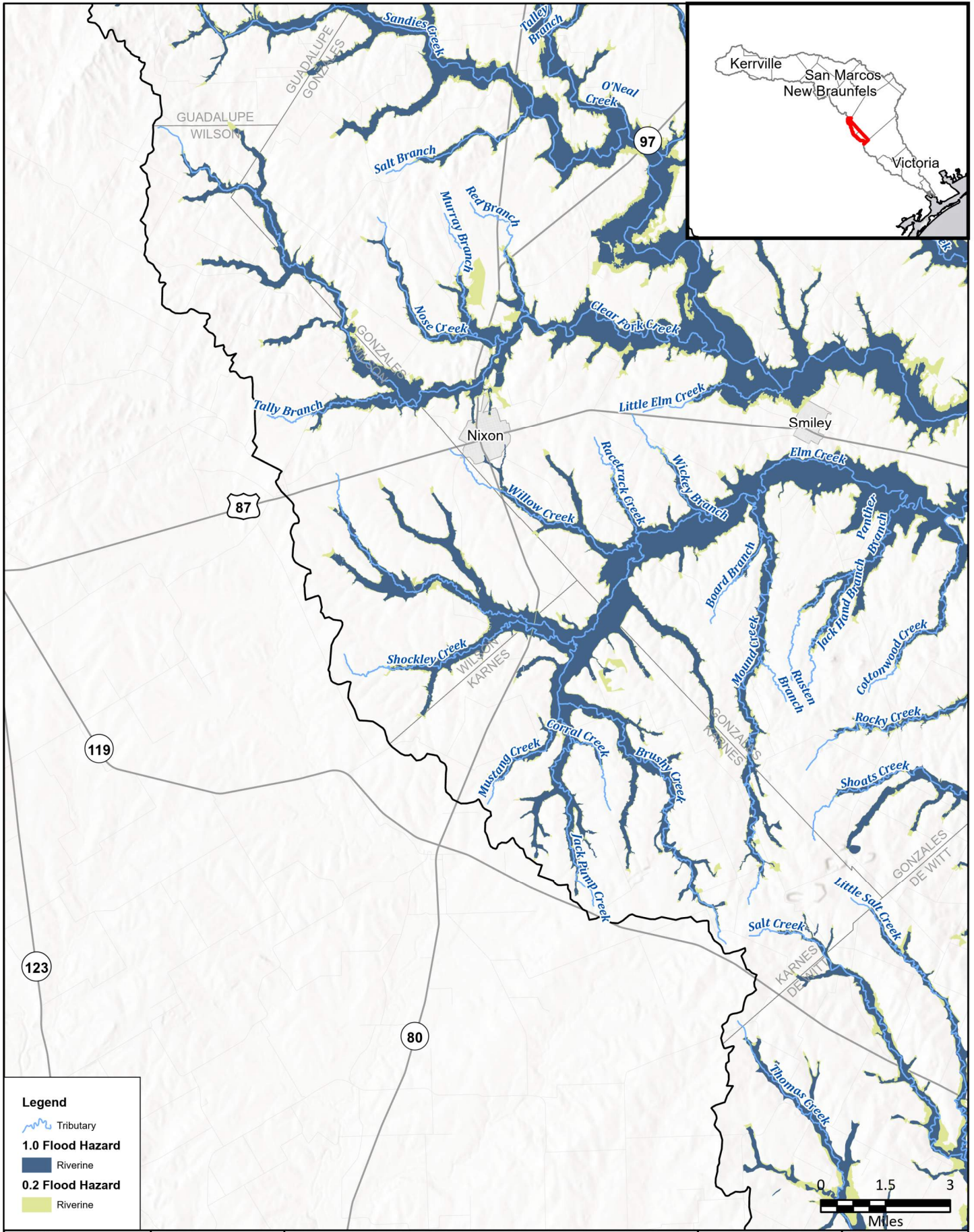
REGION **GUADALUPE**
REGIONAL FLOOD PLANNING GROUP

FRESE AND NICHOLS
FRESE AND NICHOLS, INC.
10431 MORADO CIRCLE
BUILDING 5, SUITE 300
AUSTIN, TEXAS 78759
OFFICE: (512) 617-3100

Region 11: Guadalupe
Map 8 - Future Flood Hazard Areas
Caldwell County



FIGURE
7 of 14



Legend

- Tributary
- 1.0 Flood Hazard**
- Riverine
- 0.2 Flood Hazard**
- Riverine

FN PROJECT NO.	GBA21362
DATE CREATED	Date: 6/12/2023
DATUM & COORDINATE SYSTEM	NAD 1983 2011 Texas Centric Mapping System Lambert
FILE NAME	Name: Maps_6_thru_9
PREPARED BY	08363

REGION **GUADALUPE**
REGIONAL FLOOD PLANNING GROUP

FRESE AND NICHOLS

FRESE AND NICHOLS, INC.
10431 MORADO CIRCLE
BUILDING 5, SUITE 300
AUSTIN, TEXAS 78759
OFFICE: (512) 617-3100

Region 11: Guadalupe
Map 8 - Future Flood Hazard Areas
Wilson & Karnes Counties


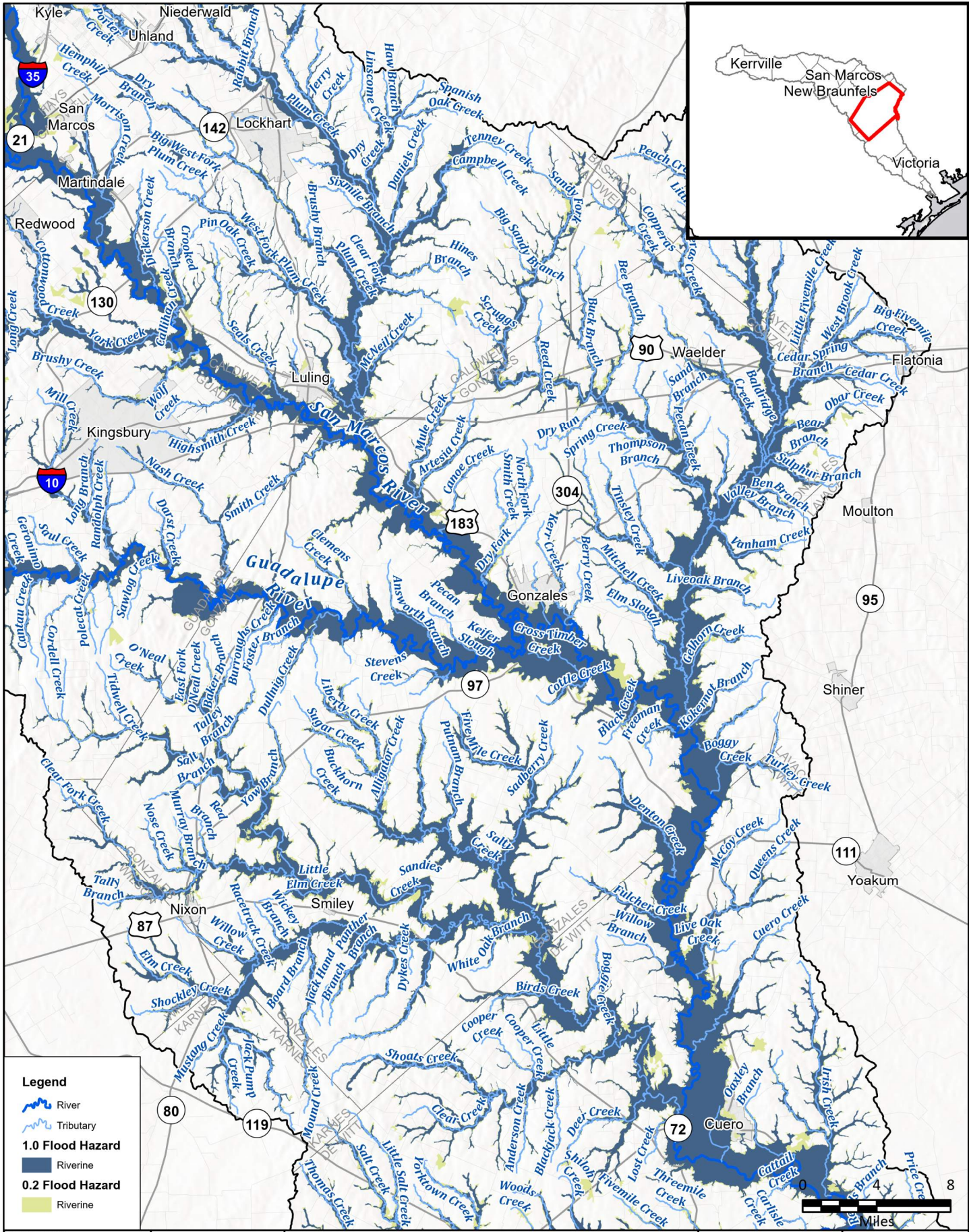


FIGURE
8 of 14



Legend

- River
- Tributary
- 1.0 Flood Hazard**
- Riverine
- 0.2 Flood Hazard**
- Riverine

FN PROJECT NO.	GBA21362
DATE CREATED	Date: 6/12/2023
DATUM & COORDINATE SYSTEM	NAD 1983 2011 Texas Centric Mapping System Lambert
FILE NAME	Name: Maps_6_thru_9
PREPARED BY	08363

REGION **GUADALUPE**
REGIONAL FLOOD PLANNING GROUP

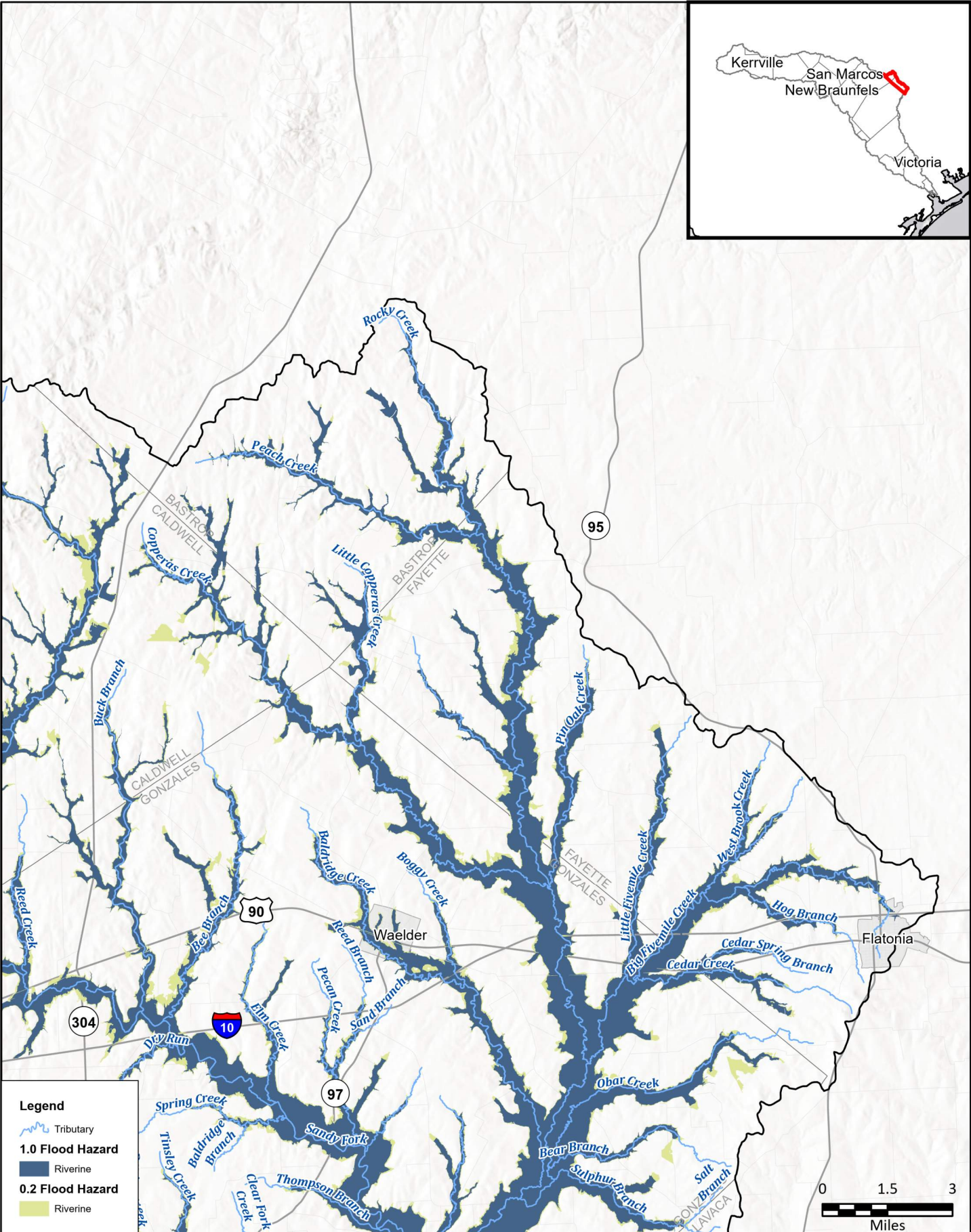
FRESE NICHOLS

FRESE AND NICHOLS, INC.
10431 MORADO CIRCLE
BUILDING 5, SUITE 300
AUSTIN, TEXAS 78759
OFFICE: (512) 617-3100

Region 11: Guadalupe
Map 8 - Future Flood Hazard Areas
Gonzales County



FIGURE
9 of 14



Legend

- Tributary
- 1.0 Flood Hazard**
- Riverine
- 0.2 Flood Hazard**
- Riverine

FN PROJECT NO.	GBA21362
DATE CREATED	Date: 6/12/2023
DATUM & COORDINATE SYSTEM	NAD 1983 2011 Texas Centric Mapping System Lambert
FILE NAME	Name: Maps_6_thru_9
PREPARED BY	08363

REGION **GUADALUPE**
REGIONAL FLOOD PLANNING GROUP

FRESE AND NICHOLS, INC.
10431 MORADO CIRCLE
BUILDING 5, SUITE 300
AUSTIN, TEXAS 78759
OFFICE: (512) 617-3100

Region 11: Guadalupe
Map 8 - Future Flood Hazard Areas
Bastrop & Fayette Counties

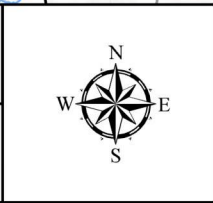
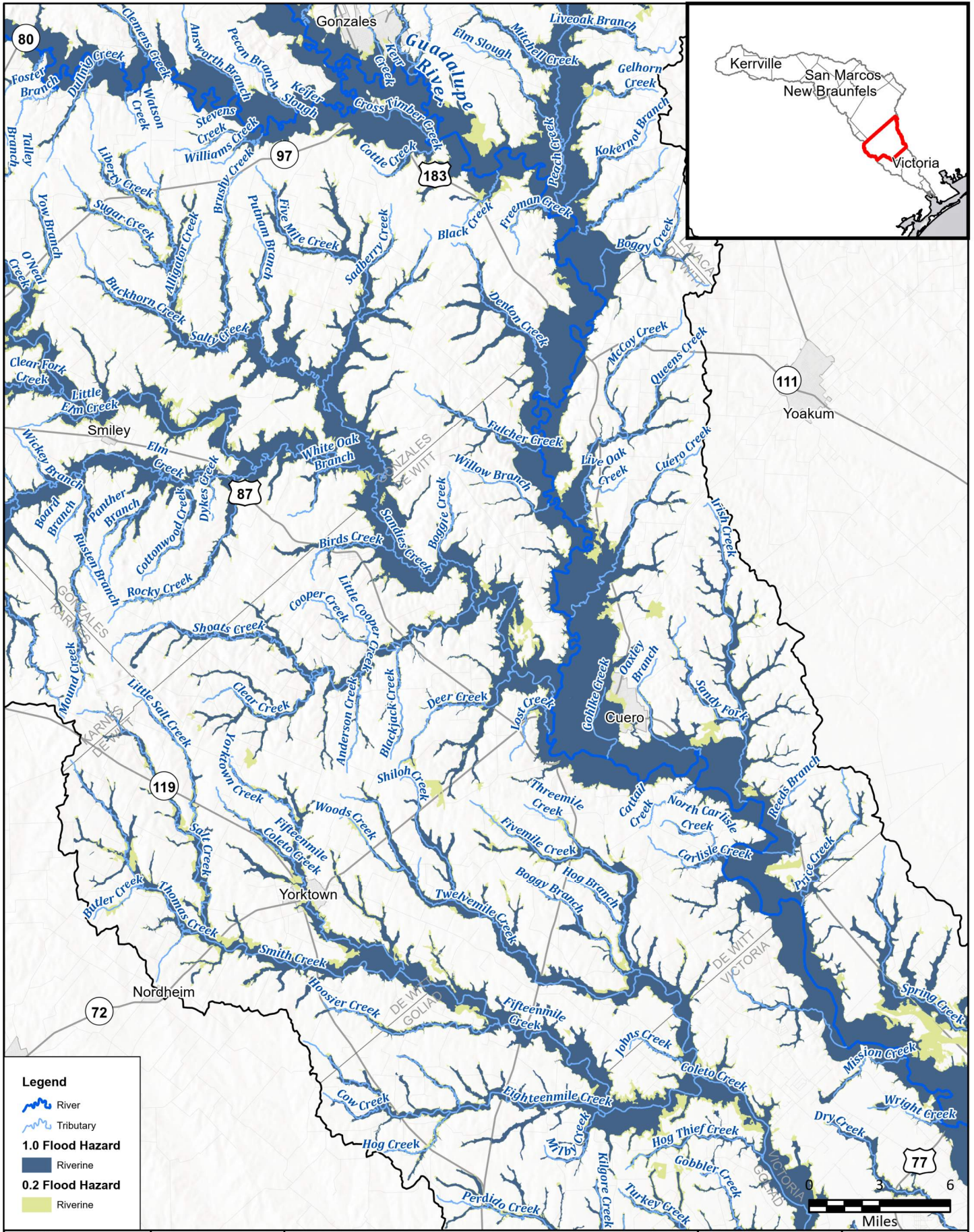


FIGURE
10 of 14



Legend

- River
- Tributary
- 1.0 Flood Hazard**
- Riverine
- 0.2 Flood Hazard**
- Riverine

FN PROJECT NO.	GBA21362
DATE CREATED	Date: 6/12/2023
DATUM & COORDINATE SYSTEM	NAD 1983 2011 Texas Centric Mapping System Lambert
FILE NAME	Name: Maps_6_thru_9
PREPARED BY	08363

REGION **GUADALUPE**
REGIONAL FLOOD PLANNING GROUP

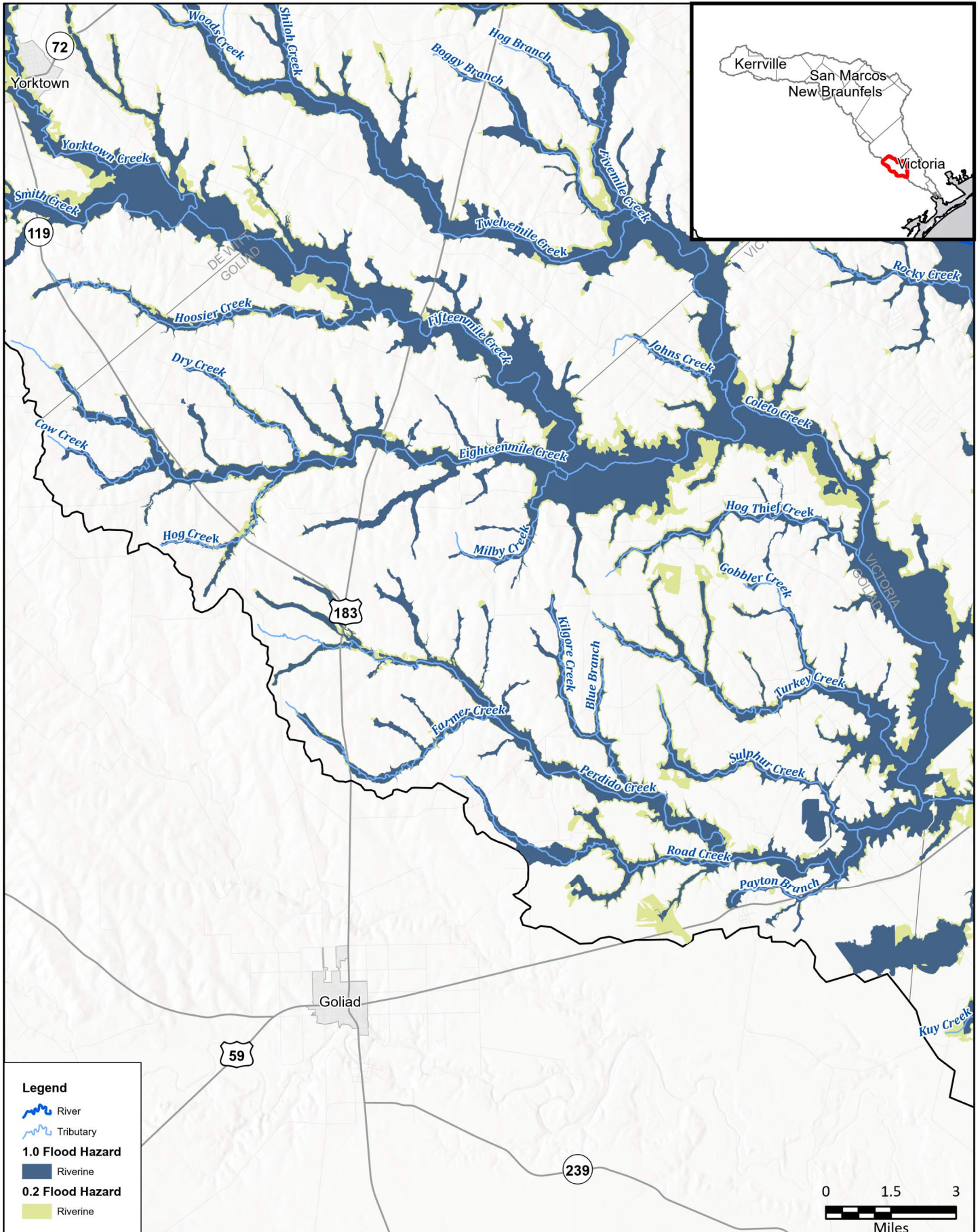
FRESE NICHOLS

FRESE AND NICHOLS, INC.
10431 MORADO CIRCLE
BUILDING 5, SUITE 300
AUSTIN, TEXAS 78759
OFFICE: (512) 617-3100

Region 11: Guadalupe
Map 8 - Future Flood Hazard Areas
De Witt County

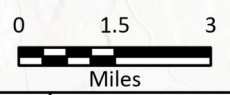


FIGURE
11 of 14



Legend

- River
- Tributary
- 1.0 Flood Hazard**
- Riverine
- 0.2 Flood Hazard**
- Riverine



FN PROJECT NO.	GBA21362
DATE CREATED	Date: 6/12/2023
DATUM & COORDINATE SYSTEM	NAD 1983 2011 Texas Centric Mapping System Lambert
FILE NAME	Name: Maps_6_thru_9
PREPARED BY	08363

REGION **GUADALUPE**
REGIONAL FLOOD PLANNING GROUP

FRESE & NICHOLS
FRESE AND NICHOLS, INC.
10431 MORADO CIRCLE
BUILDING 5, SUITE 300
AUSTIN, TEXAS 78759
OFFICE: (512) 617-3100

Region 11: Guadalupe
Map 8 - Future Flood Hazard Areas
Goliad County

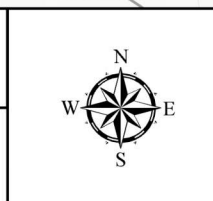
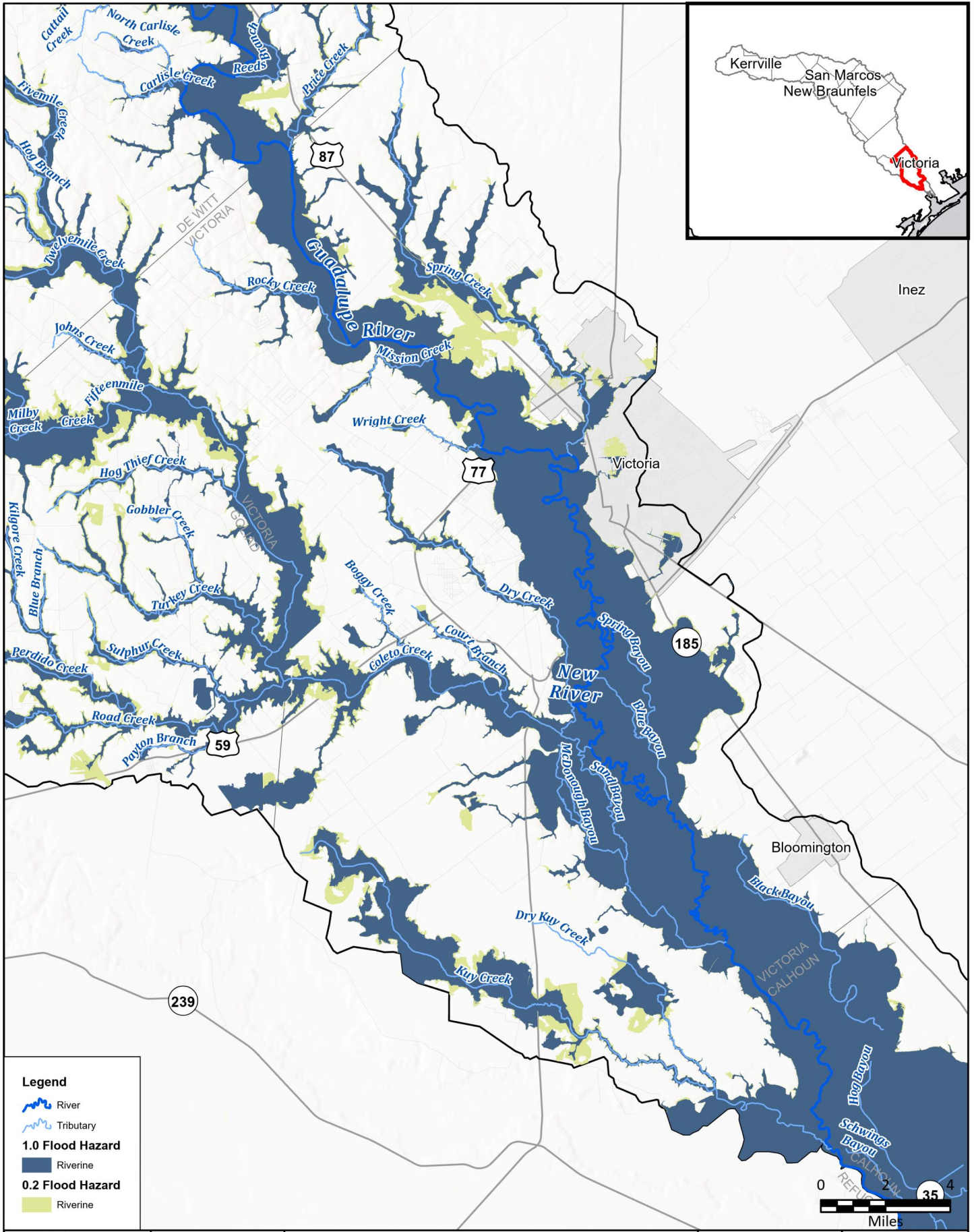


FIGURE
12 of 14



Legend

- River
- Tributary
- 1.0 Flood Hazard Riverine
- 0.2 Flood Hazard Riverine

FN PROJECT NO.	GBA21362
DATE CREATED	Date: 6/12/2023
DATUM & COORDINATE SYSTEM	NAD 1983 2011 Texas Centric Mapping System Lambert
FILE NAME	Name: Maps_6_thru_9
PREPARED BY	08363

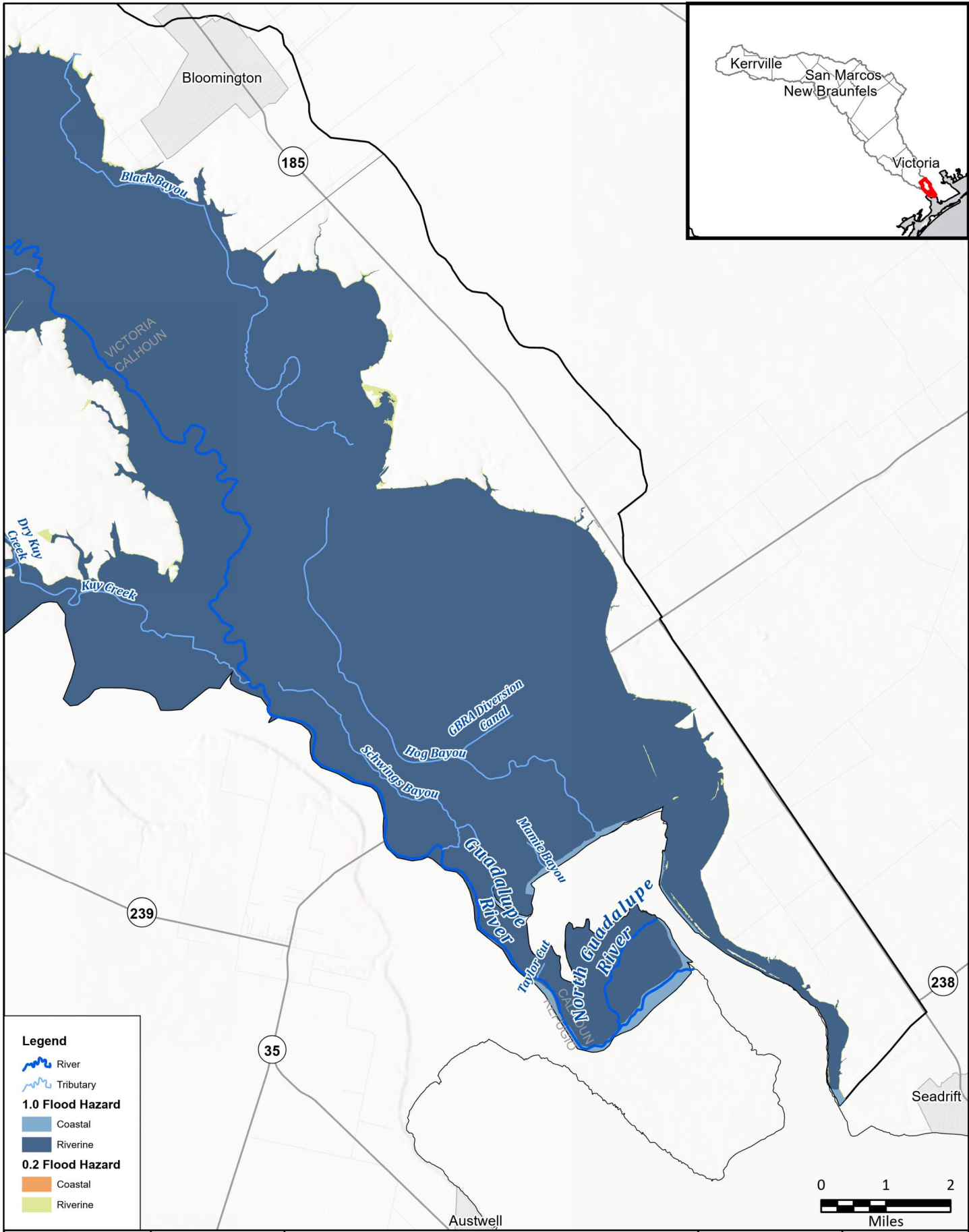
REGION **GUADALUPE**
REGIONAL FLOOD PLANNING GROUP

FRESE AND NICHOLS
FRESE AND NICHOLS, INC.
10431 MORADO CIRCLE
BUILDING 5, SUITE 300
AUSTIN, TEXAS 78759
OFFICE: (512) 617-3100

Region 11: Guadalupe
Map 8 - Future Flood Hazard Areas
Victoria County



FIGURE
13 of 14



Legend

- River
- Tributary

1.0 Flood Hazard

- Coastal
- Riverine

0.2 Flood Hazard

- Coastal
- Riverine

FN PROJECT NO.	GBA21362
DATE CREATED	Date: 6/12/2023
DATUM & COORDINATE SYSTEM	NAD 1983 2011 Texas Centric Mapping System Lambert
FILE NAME	Name: Maps_6_thru_9
PREPARED BY	08363

REGION **GUADALUPE**
REGIONAL FLOOD PLANNING GROUP

FRESE AND NICHOLS

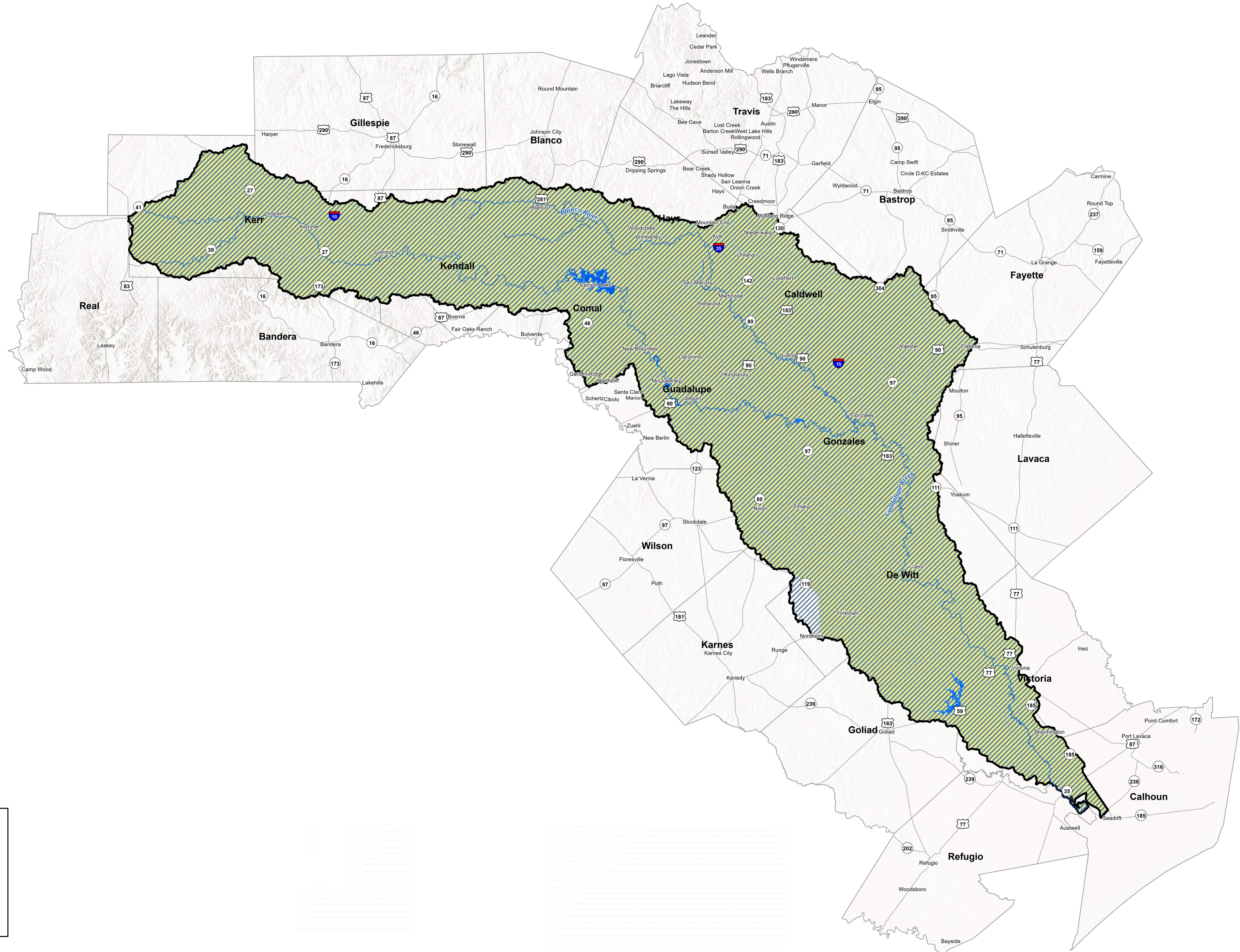
FRESE AND NICHOLS, INC.
10431 MORADO CIRCLE
BUILDING 5, SUITE 300
AUSTIN, TEXAS 78759
OFFICE: (512) 617-3100

Region 11: Guadalupe
Map 8 - Future Flood Hazard Areas
Calhoun County



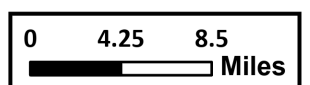
FIGURE
14 of 14

Map 9: Future Condition Flood Hazard - Gaps in Inundation Boundary Mapping including Identification of Known Flood-Prone Areas



Legend

- River
- Tributary
- Major Reservoirs
- Absence of future conditions modeling
- No future modeling/mapping
- No future models with Atlas 14 rainfall



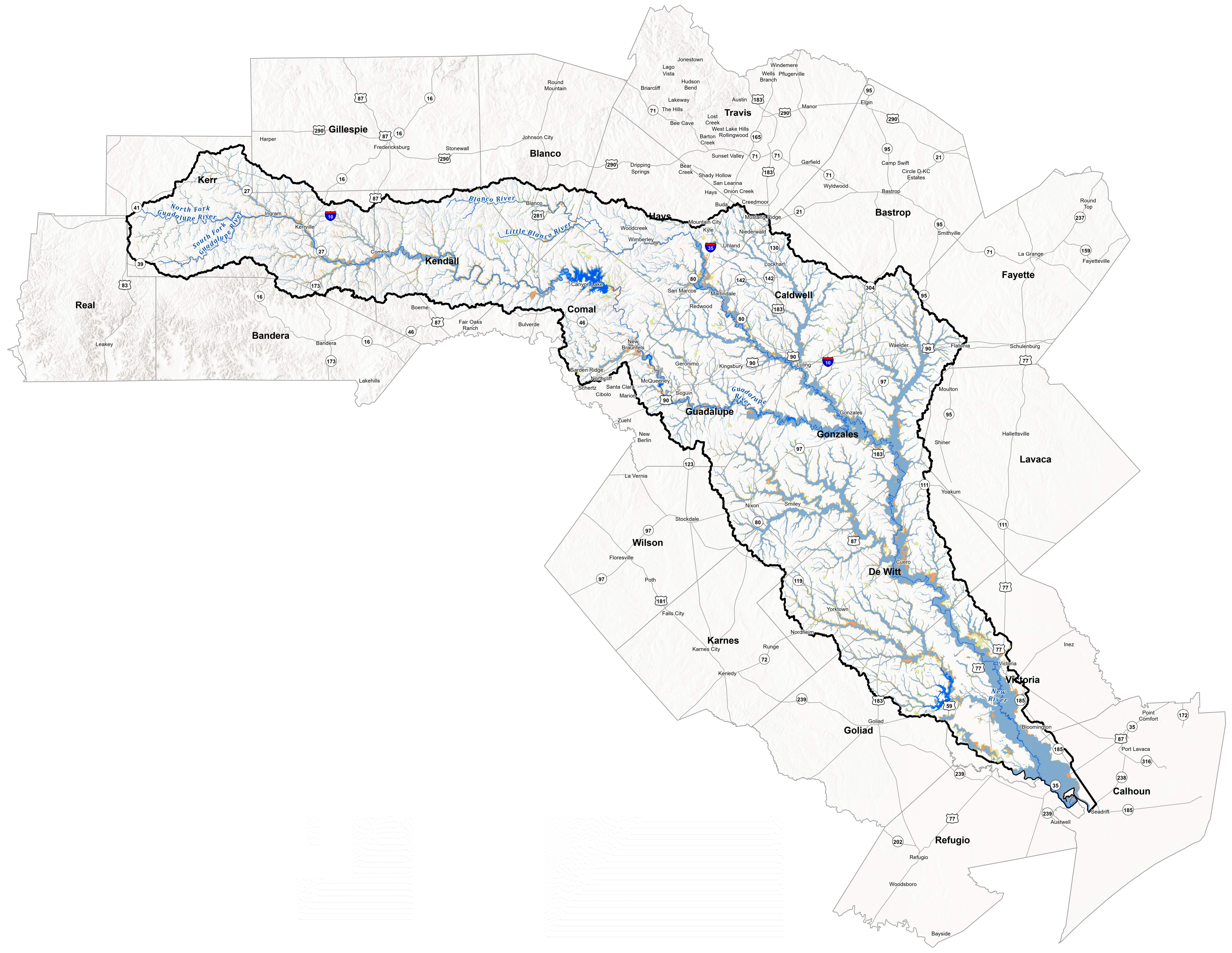
REGION 11 **GUADALUPE**

FRESE NICHOLS
Freese and Nichols, Inc.
Office: (512) 617-3100

Future Condition Flood Hazard - Gaps in Inundation Boundary Mapping and Identify Flood-Prone Areas
Region 11: Guadalupe


PROJECT NO.	GBA21362	Map 9
FILE	Maps_6_thru_9	
DATE	6/12/2023	
SCALE	1:570,240	
DRAFTED	08363	

Map 10: Extent of Increase of Flood Hazard
Compared to Existing Condition



Legend

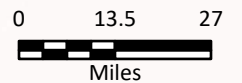
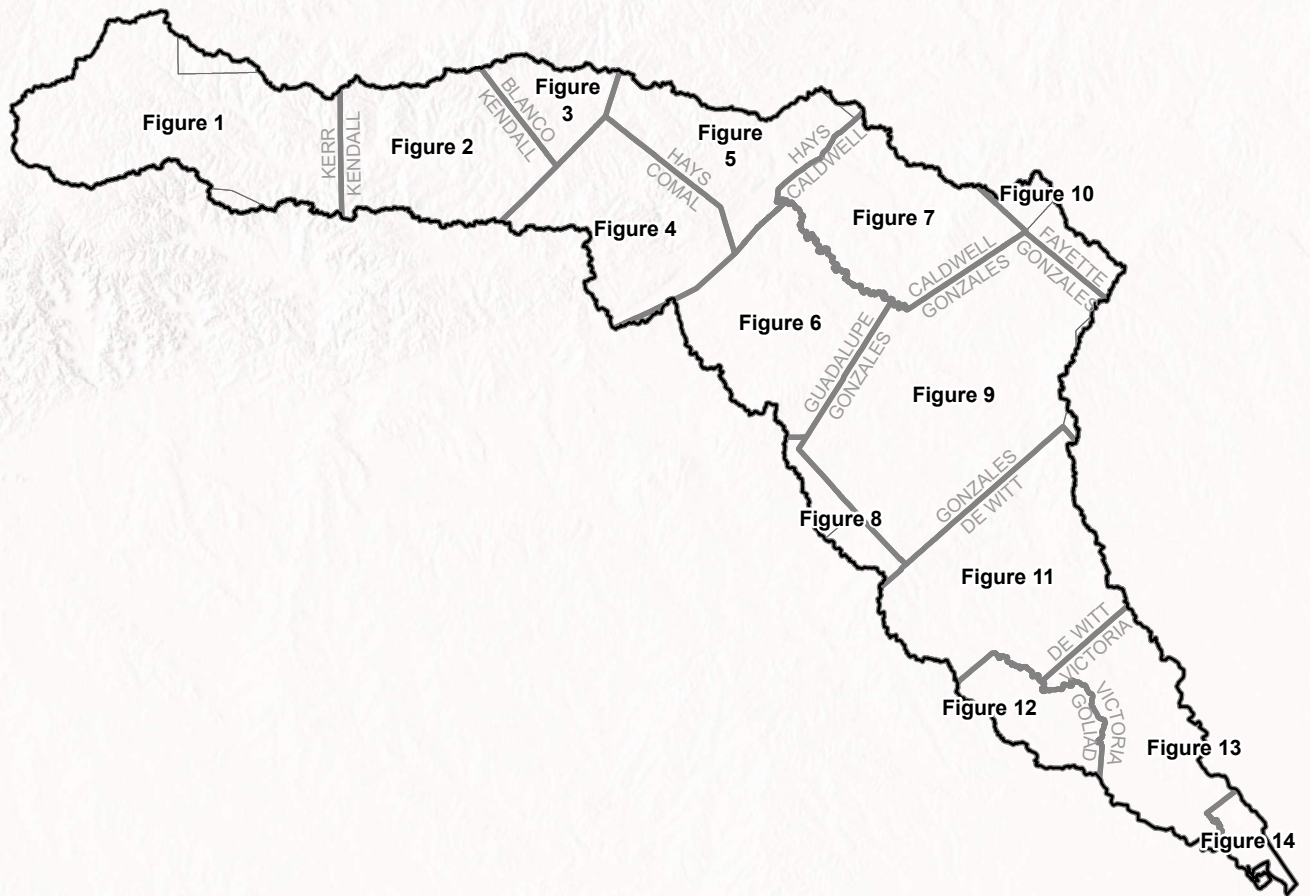
- Major Reservoirs
- River
- Tributary
- Existing Flood Hazard**
- 1% Annual Chance Flood Hazard
- 0.2% Annual Chance Flood Hazard
- Flood Prone Areas
- Future Flood Hazard**
- 1% Annual Chance
- 0.2% Annual Chance
- Flood Planning Region




REGION 11 GUADALUPE
FRESE NICHOLS
 Freese and Nichols, Inc.
 Office: (512) 617-3100

Map 10 Region - Future Flood Hazard Increase
 Region 11: Guadalupe

FN JOB NO	GBA21362	Map 10
FILE	Maps_10_thru_12	
DATE	6/12/2023	
SCALE	1:570,240	
DRAFTED	08353	



FN PROJECT NO.	GBA21362
DATE CREATED	Date: 6/12/2023
DATUM & COORDINATE SYSTEM	NAD 1983 2011 Texas Centric Mapping System Lambert
FILE NAME	Name: Maps_10_thru_12
PREPARED BY	08353



FRESE AND NICHOLS, INC.
 10431 MORADO CIRCLE
 BUILDING 5, SUITE 300
 AUSTIN, TEXAS 78759
 OFFICE: (512) 617-3100

Region 11: Guadalupe
 Map 10 Index - Future Flood Hazard Increase

Index Map

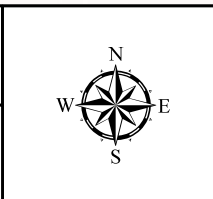
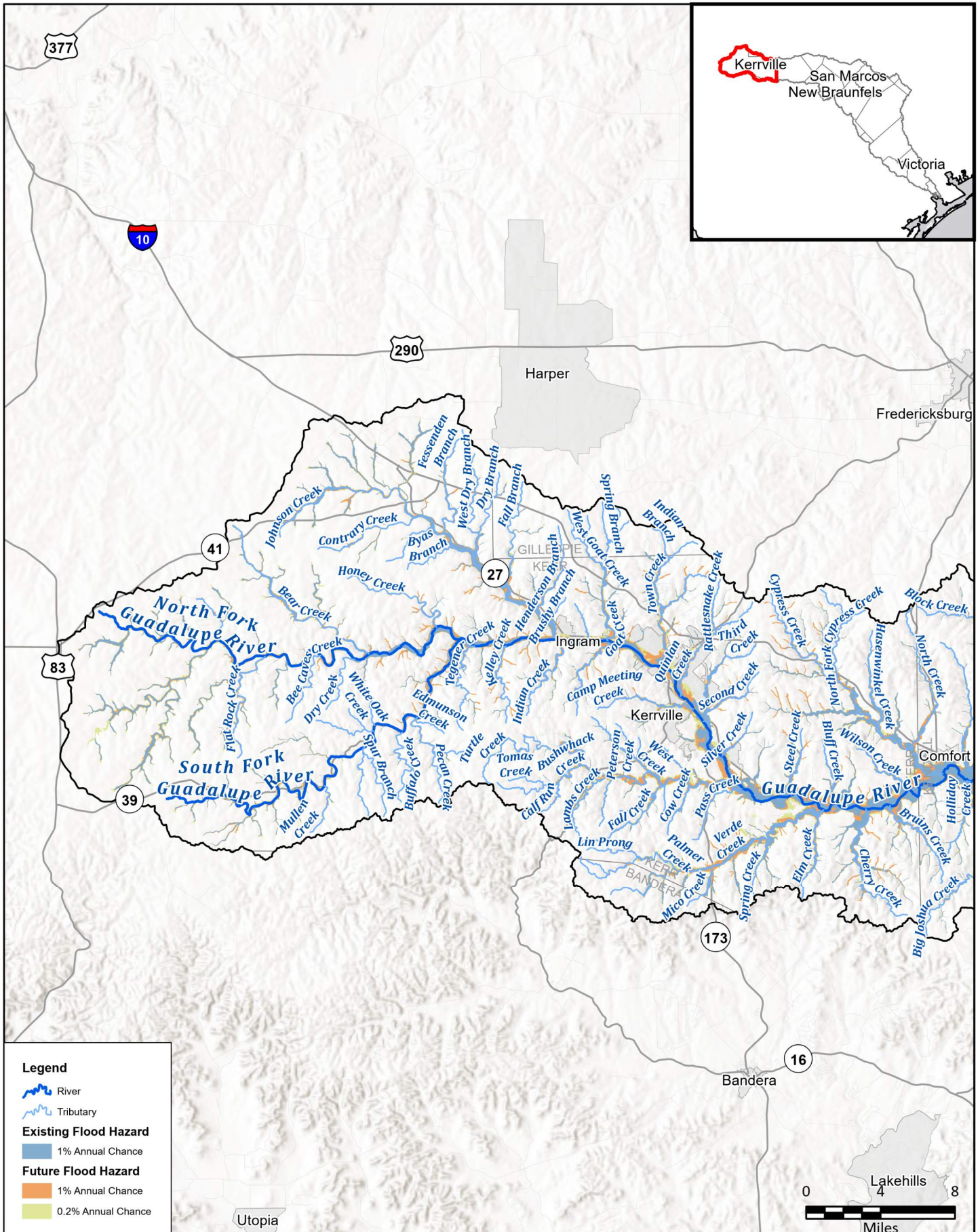


FIGURE
Index



Legend

- River
- Tributary
- Existing Flood Hazard**
 - 1% Annual Chance
- Future Flood Hazard**
 - 1% Annual Chance
 - 0.2% Annual Chance

FN PROJECT NO.	GBA21362
DATE CREATED	Date: 6/12/2023
DATUM & COORDINATE SYSTEM	NAD 1983 2011 Texas Centric Mapping System Lambert
FILE NAME	Name: Maps_10_thru_12
PREPARED BY	08353

REGION **GUADALUPE**
REGIONAL FLOOD PLANNING GROUP

FRESE AND NICHOLS, INC.
10431 MORADO CIRCLE
BUILDING 5, SUITE 300
AUSTIN, TEXAS 78759
OFFICE: (512) 617-3100

Region 11: Guadalupe
Map 10 - Future Flood Hazard Increase
Kerr County

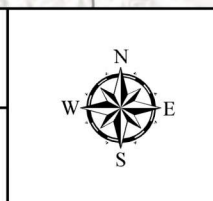
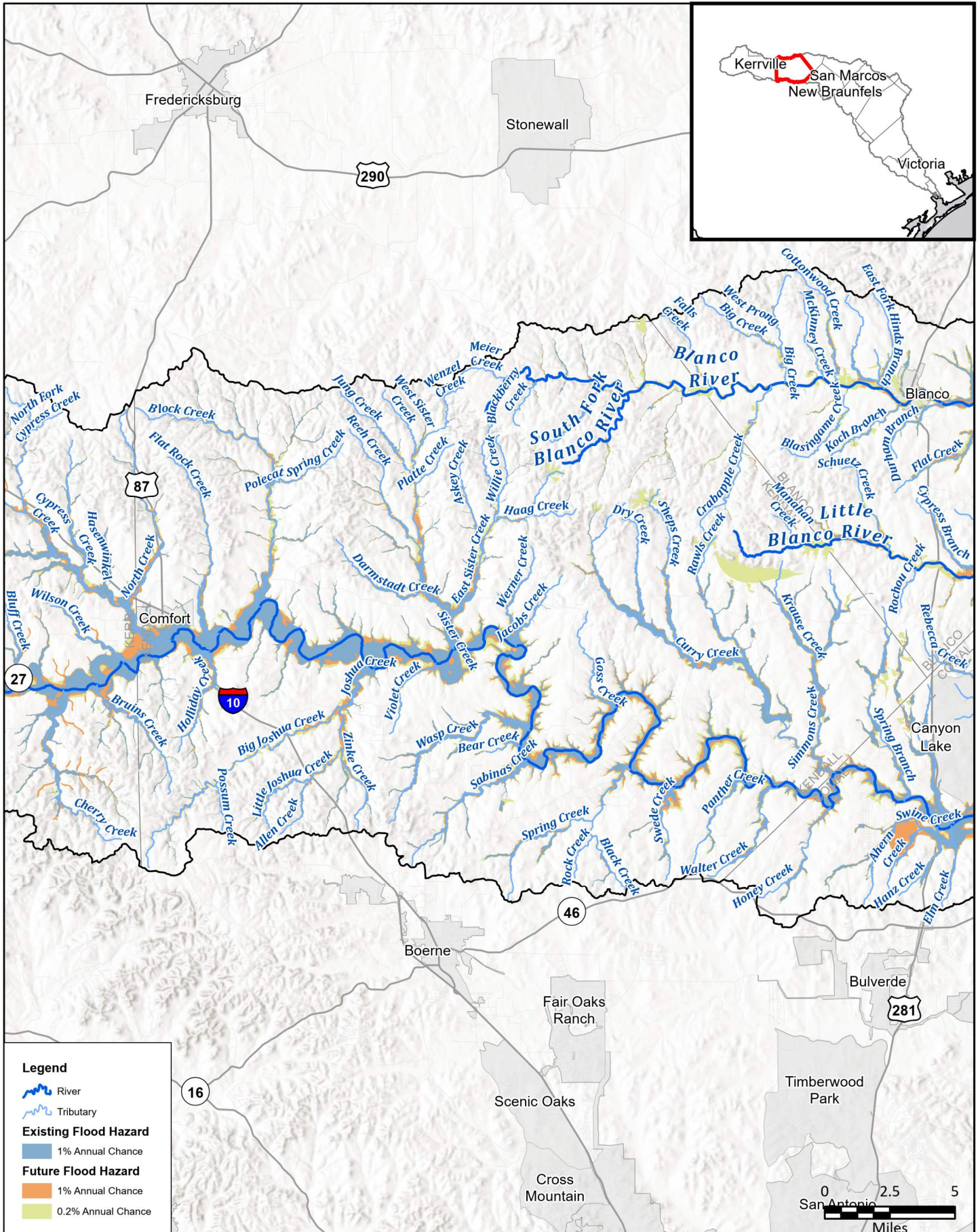


FIGURE
1 of 14



Legend

- River
- Tributary
- Existing Flood Hazard**
- 1% Annual Chance
- Future Flood Hazard**
- 1% Annual Chance
- 0.2% Annual Chance

FN PROJECT NO.	GBA21362
DATE CREATED	Date: 6/12/2023
DATUM & COORDINATE SYSTEM	NAD 1983 2011 Texas Centric Mapping System Lambert
FILE NAME	Name: Maps_10_thru_12
PREPARED BY	08353

REGION **GUADALUPE**
REGIONAL FLOOD PLANNING GROUP

FRESE AND NICHOLS
FRESE AND NICHOLS, INC.
10431 MORADO CIRCLE
BUILDING 5, SUITE 300
AUSTIN, TEXAS 78759
OFFICE: (512) 617-3100

Region 11: Guadalupe
Map 10 - Future Flood Hazard Increase
Kendall County

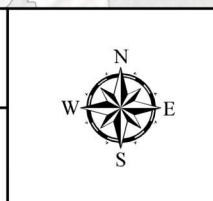
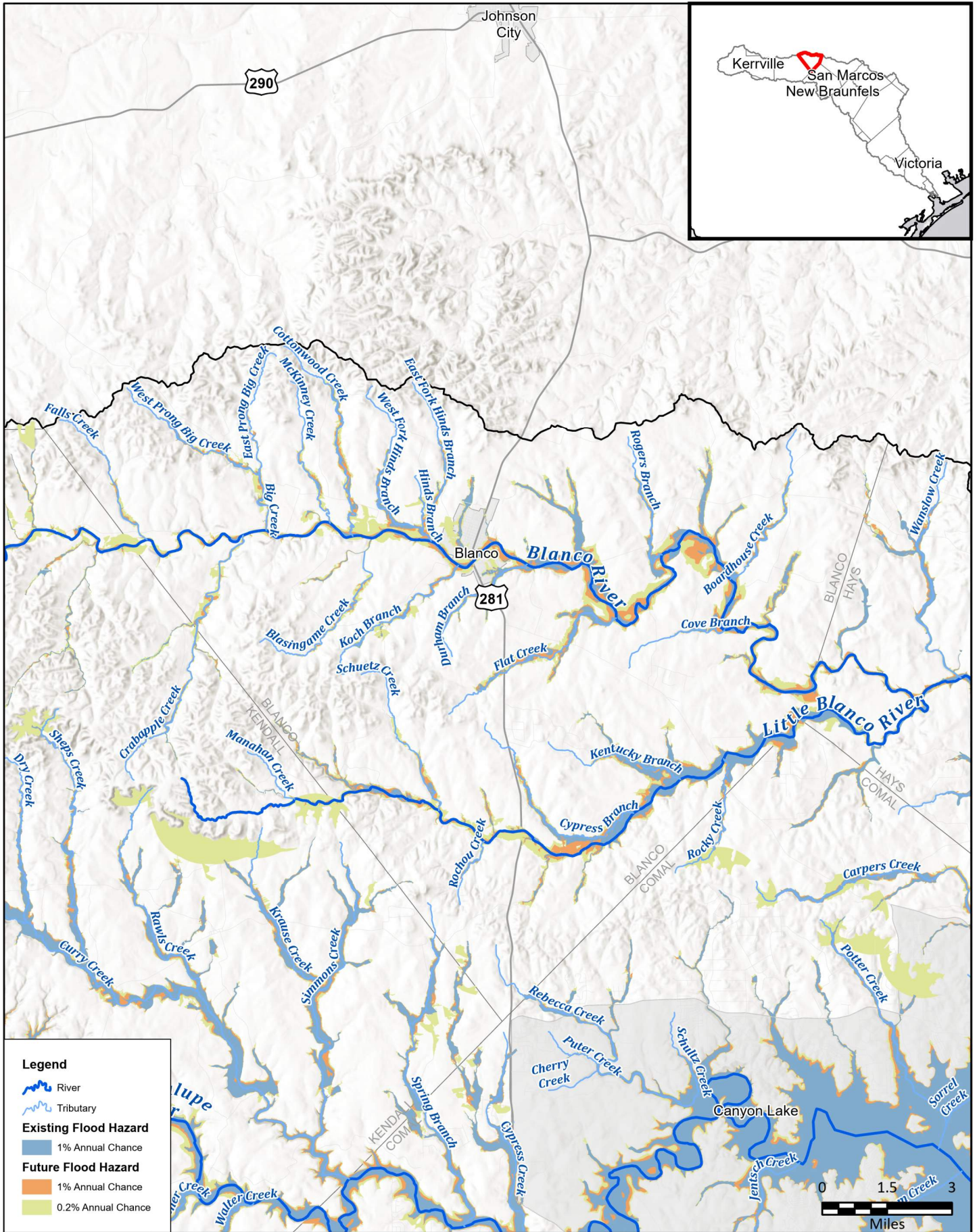


FIGURE
2 of 14



FN PROJECT NO.	GBA21362
DATE CREATED	Date: 6/12/2023
DATUM & COORDINATE SYSTEM	NAD 1983 2011 Texas Centric Mapping System Lambert
FILE NAME	Name: Maps_10_thru_12
PREPARED BY	08353

REGION **GUADALUPE**
REGIONAL FLOOD PLANNING GROUP

FREASE AND NICHOLS
FREASE AND NICHOLS, INC.
10431 MORADO CIRCLE
BUILDING 5, SUITE 300
AUSTIN, TEXAS 78759
OFFICE: (512) 617-3100

Region 11: Guadalupe
Map 10 - Future Flood Hazard Increase
Blanco County

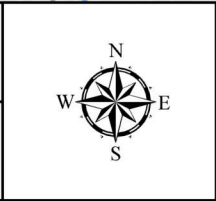
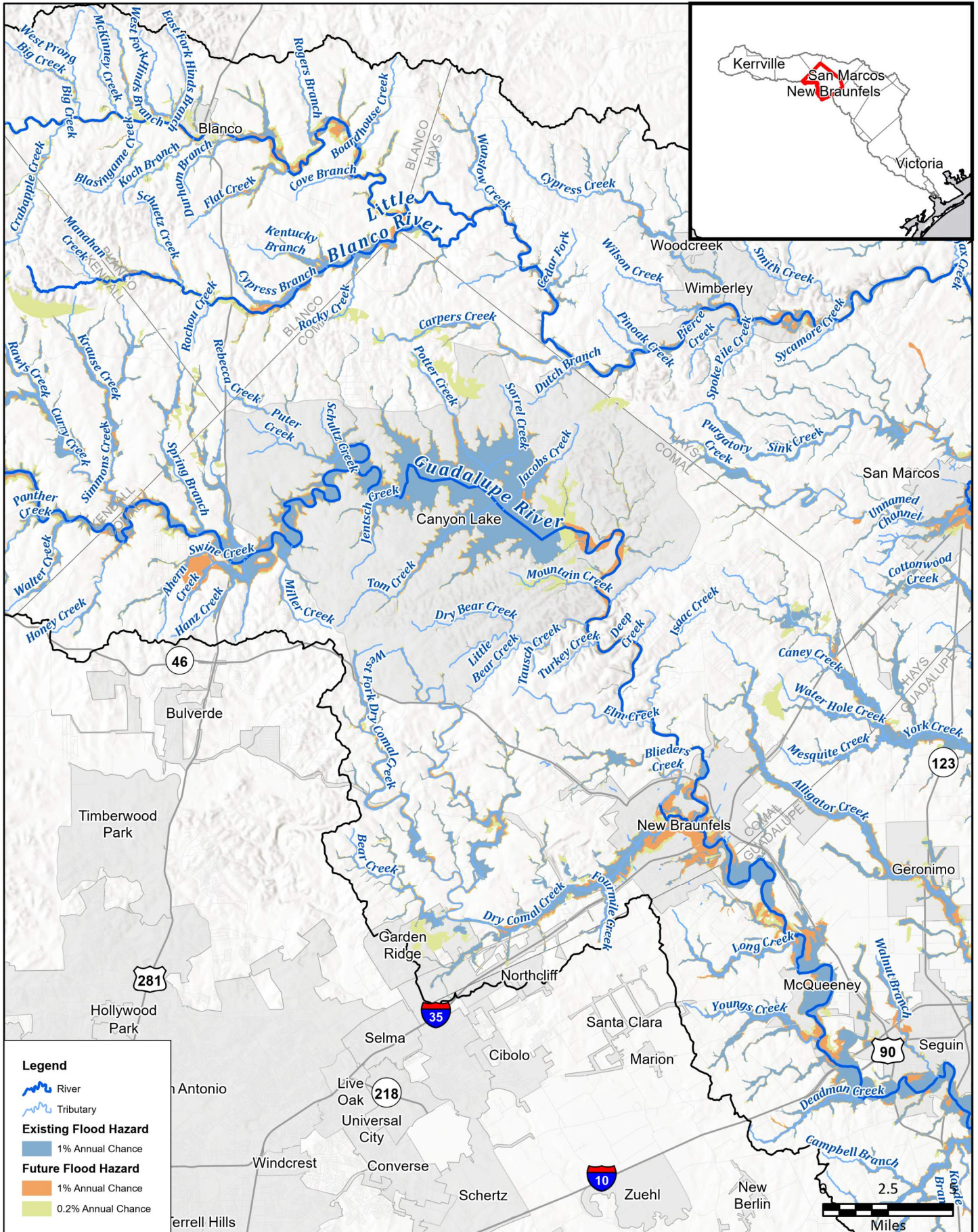


FIGURE
3 of 14



FN PROJECT NO.	GBA21362
DATE CREATED	Date: 6/12/2023
DATUM & COORDINATE SYSTEM	NAD 1983 2011 Texas Centric Mapping System Lambert
FILE NAME	Name: Maps_10_thru_12
PREPARED BY	08353

REGION **GUADALUPE**
REGIONAL FLOOD PLANNING GROUP

FRESE AND NICHOLS, INC.
10431 MORADO CIRCLE
BUILDING 5, SUITE 300
AUSTIN, TEXAS 78759
OFFICE: (512) 617-3100

Region 11: Guadalupe
Map 10 - Future Flood Hazard Increase
Comal County

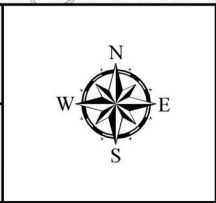
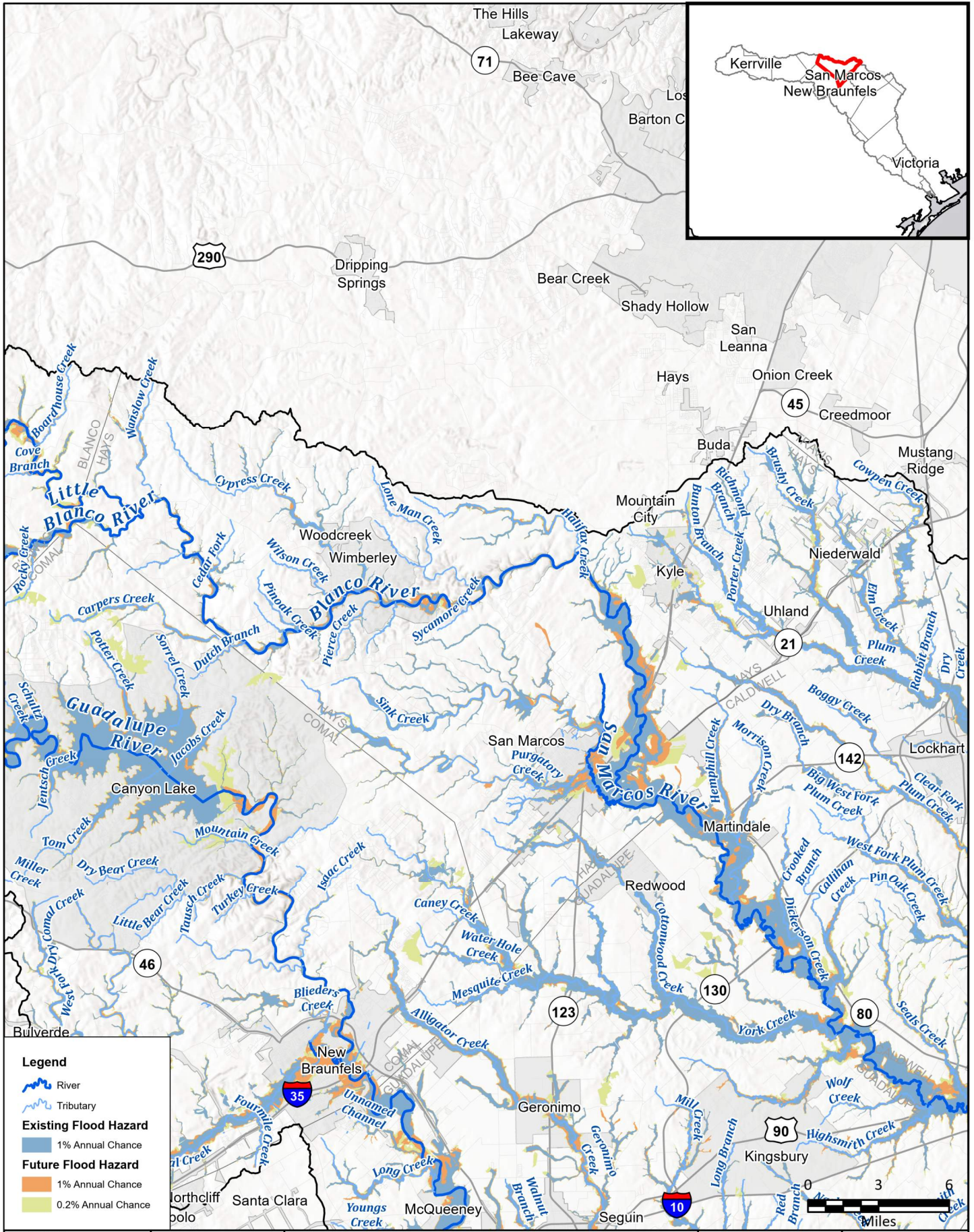


FIGURE
4 of 14



Legend

- River
- Tributary

Existing Flood Hazard

- 1% Annual Chance

Future Flood Hazard

- 1% Annual Chance
- 0.2% Annual Chance

FN PROJECT NO.	GBA21362
DATE CREATED	Date: 6/12/2023
DATUM & COORDINATE SYSTEM	NAD 1983 2011 Texas Centric Mapping System Lambert
FILE NAME	Name: Maps_10_thru_12
PREPARED BY	08353

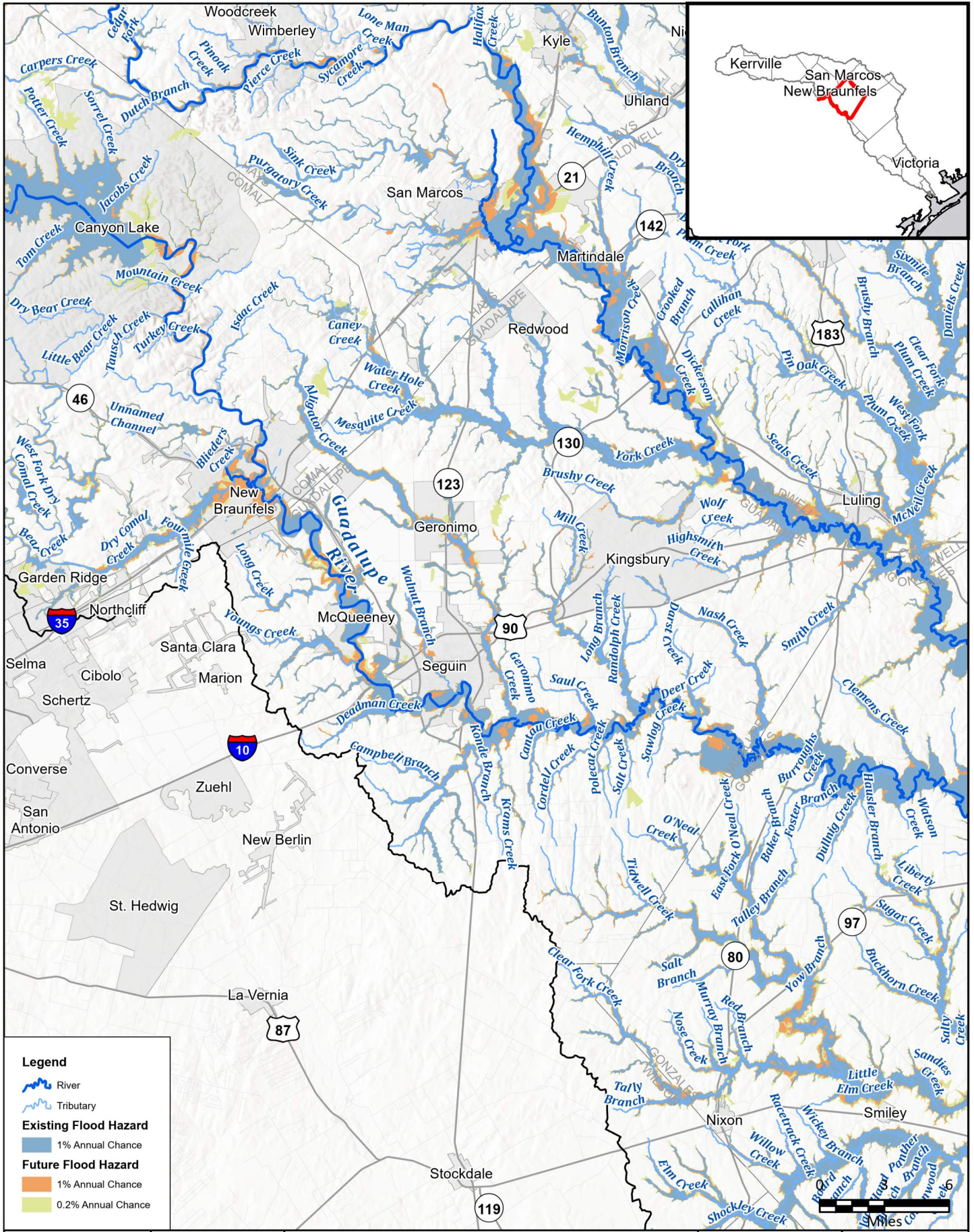
REGION GUADALUPE
REGIONAL FLOOD PLANNING GROUP

FRESE AND NICHOLS
FRESE AND NICHOLS, INC.
10431 MORADO CIRCLE
BUILDING 5, SUITE 300
AUSTIN, TEXAS 78759
OFFICE: (512) 617-3100

Region 11: Guadalupe
Map 10 - Future Flood Hazard Increase
Hays County



FIGURE
5 of 14



Legend

- River
- Tributary
- Existing Flood Hazard**
- 1% Annual Chance
- Future Flood Hazard**
- 1% Annual Chance
- 0.2% Annual Chance

FN PROJECT NO.	GBA21362
DATE CREATED	Date: 6/12/2023
DATUM & COORDINATE SYSTEM	NAD 1983 2011 Texas Centric Mapping System Lambert
FILE NAME	Name: Maps_10_thru_12
PREPARED BY	08353

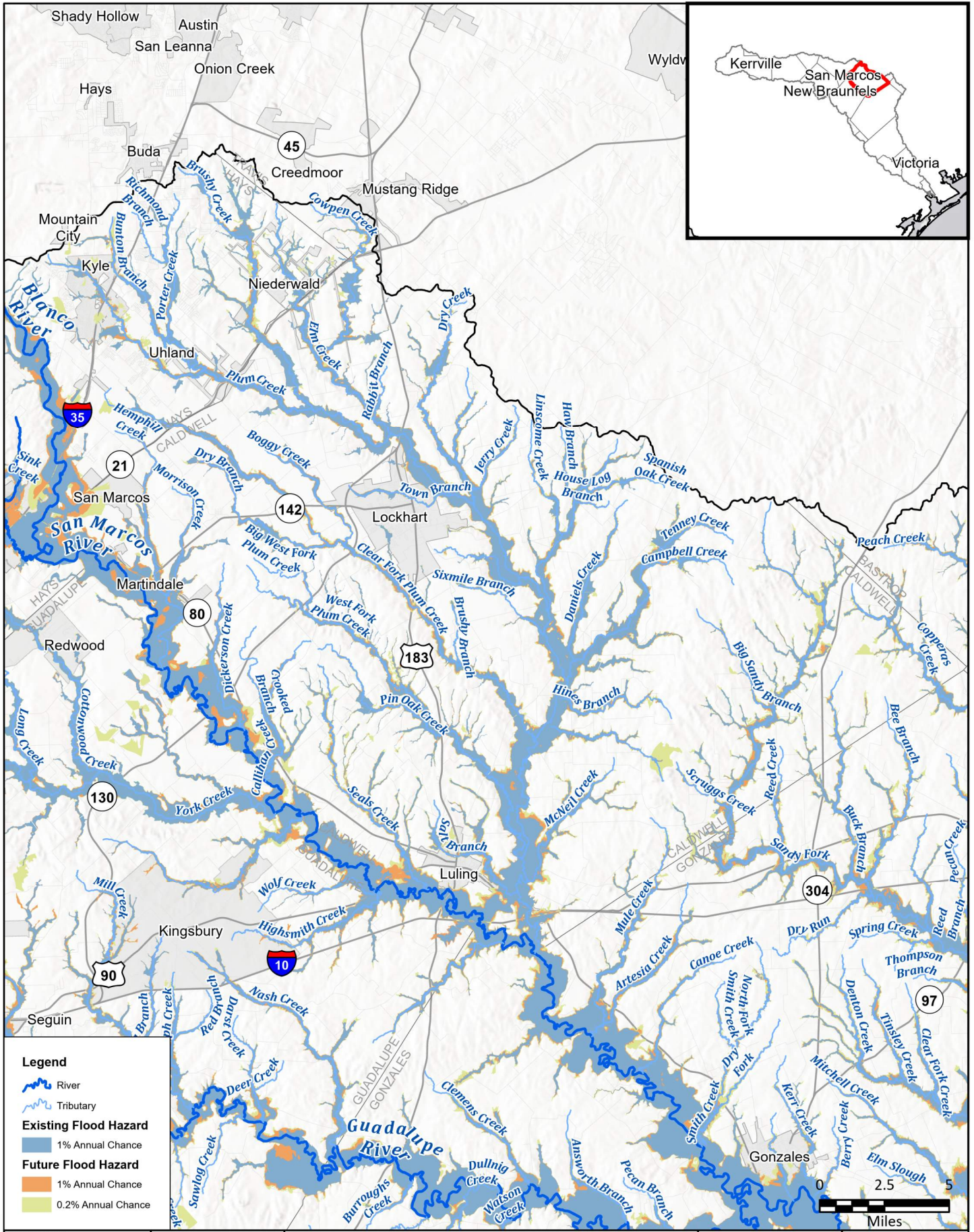
REGION GUADALUPE
REGIONAL FLOOD PLANNING GROUP

FRESE AND NICHOLS, INC.
10431 MORADO CIRCLE
BUILDING 5, SUITE 300
AUSTIN, TEXAS 78759
OFFICE: (512) 617-3100

Region 11: Guadalupe
Map 10 - Future Flood Hazard Increase
Guadalupe County



FIGURE
6 of 14



Legend

- River
- Tributary
- Existing Flood Hazard**
- 1% Annual Chance
- Future Flood Hazard**
- 1% Annual Chance
- 0.2% Annual Chance

FN PROJECT NO.	GBA21362
DATE CREATED	Date: 6/12/2023
DATUM & COORDINATE SYSTEM	NAD 1983 2011 Texas Centric Mapping System Lambert
FILE NAME	Name: Maps_10_thru_12
PREPARED BY	08353

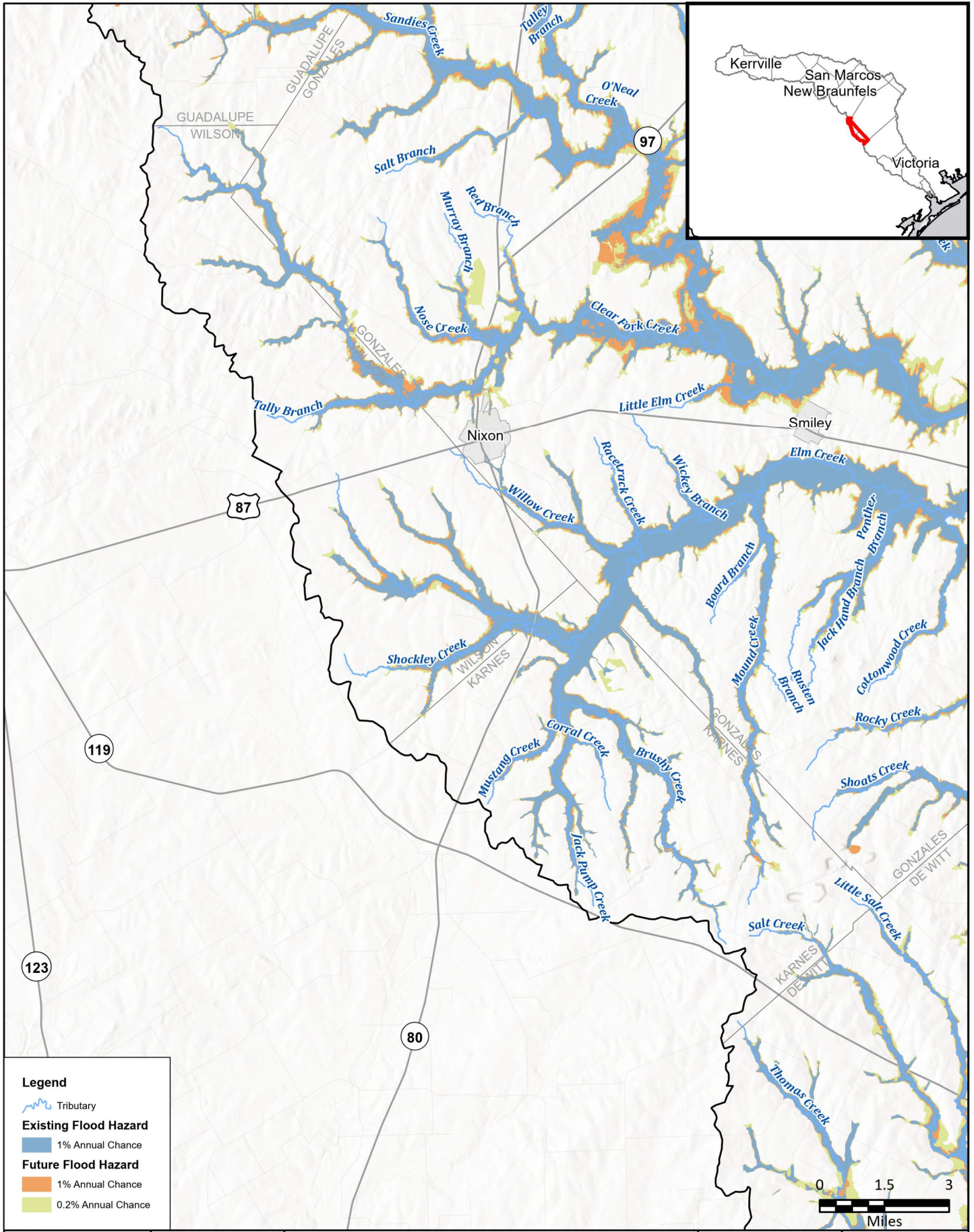
REGION GUADALUPE
REGIONAL FLOOD PLANNING GROUP

FRESE AND NICHOLS, INC.
10431 MORADO CIRCLE
BUILDING 5, SUITE 300
AUSTIN, TEXAS 78759
OFFICE: (512) 617-3100

Region 11: Guadalupe
Map 10 - Future Flood Hazard Increase
Caldwell County



FIGURE
7 of 14



FN PROJECT NO.	GBA21362
DATE CREATED	Date: 6/12/2023
DATUM & COORDINATE SYSTEM	NAD 1983 2011 Texas Centric Mapping System Lambert
FILE NAME	Name: Maps_10_thru_12
PREPARED BY	08353

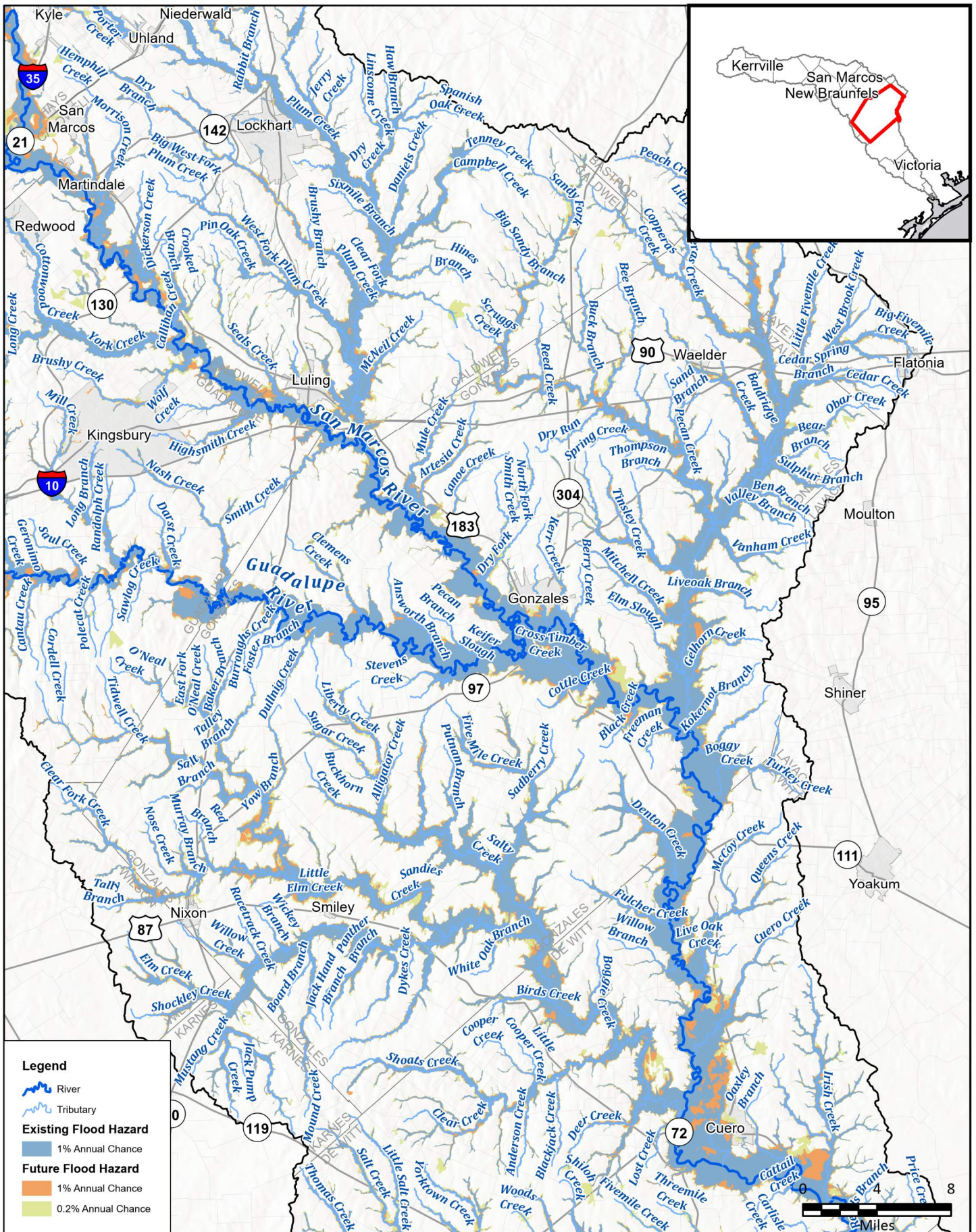
REGION **GUADALUPE**
REGIONAL FLOOD PLANNING GROUP

FRESE AND NICHOLS
FRESE AND NICHOLS, INC.
10431 MORADO CIRCLE
BUILDING 5, SUITE 300
AUSTIN, TEXAS 78759
OFFICE: (512) 617-3100

Region 11: Guadalupe
Map 10 - Future Flood Hazard Increase
Wilson & Karnes Counties



FIGURE
8 of 14



Legend

- River
- Tributary
- Existing Flood Hazard**
- 1% Annual Chance
- Future Flood Hazard**
- 1% Annual Chance
- 0.2% Annual Chance

FN PROJECT NO.	GBA21362
DATE CREATED	Date: 6/12/2023
DATUM & COORDINATE SYSTEM	NAD 1983 2011 Texas Centric Mapping System Lambert
FILE NAME	Name: Maps_10_thru_12
PREPARED BY	08353

REGION GUADALUPE
REGIONAL FLOOD PLANNING GROUP

FRESE AND NICHOLS, INC.
10431 MORADO CIRCLE
BUILDING 5, SUITE 300
AUSTIN, TEXAS 78759
OFFICE: (512) 617-3100

Region 11: Guadalupe
Map 10 - Future Flood Hazard Increase
Gonzales County

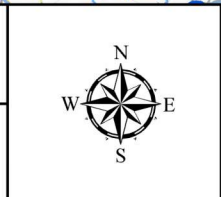
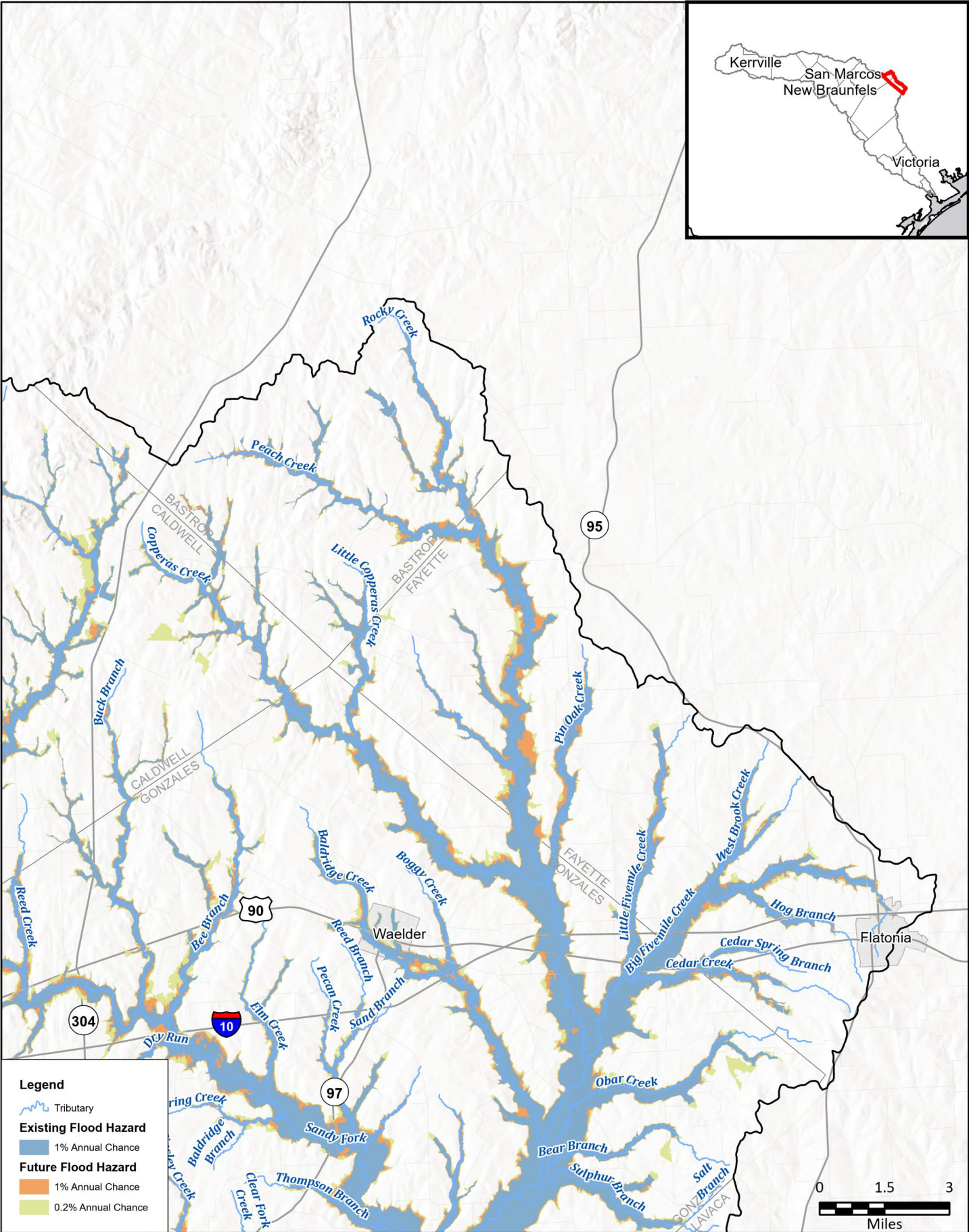
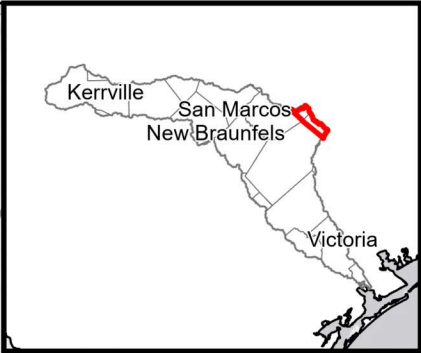


FIGURE
9 of 14



Legend

- Tributary
- Existing Flood Hazard**
 - 1% Annual Chance
- Future Flood Hazard**
 - 1% Annual Chance
 - 0.2% Annual Chance

FN PROJECT NO.	GBA21362
DATE CREATED	Date: 6/12/2023
DATUM & COORDINATE SYSTEM	NAD 1983 2011 Texas Centric Mapping System Lambert
FILE NAME	Name: Maps_10_thru_12
PREPARED BY	08353

REGION GUADALUPE
REGIONAL FLOOD PLANNING GROUP

FRESE AND NICHOLS, INC.
10431 MORADO CIRCLE
BUILDING 5, SUITE 300
AUSTIN, TEXAS 78759
OFFICE: (512) 617-3100

Region 11: Guadalupe
Map 10 - Future Flood Hazard Increase
Bastrop & Fayette Counties

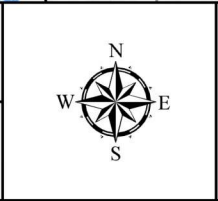
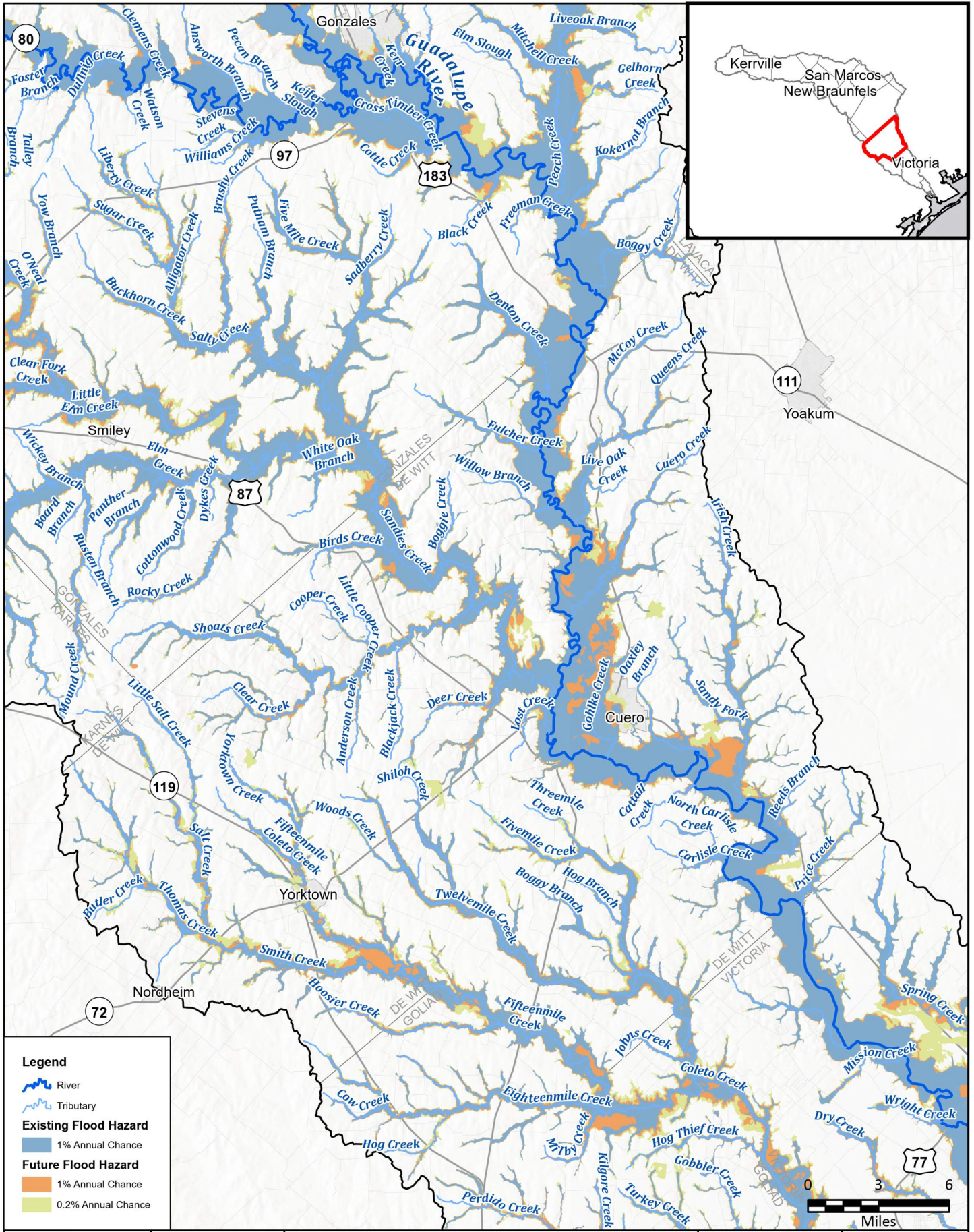


FIGURE
10 of 14



Legend

- River
- Tributary
- Existing Flood Hazard**
- 1% Annual Chance
- Future Flood Hazard**
- 1% Annual Chance
- 0.2% Annual Chance

FN PROJECT NO.	GBA21362
DATE CREATED	Date: 6/12/2023
DATUM & COORDINATE SYSTEM	NAD 1983 2011 Texas Centric Mapping System Lambert
FILE NAME	Name: Maps_10_thru_12
PREPARED BY	08353

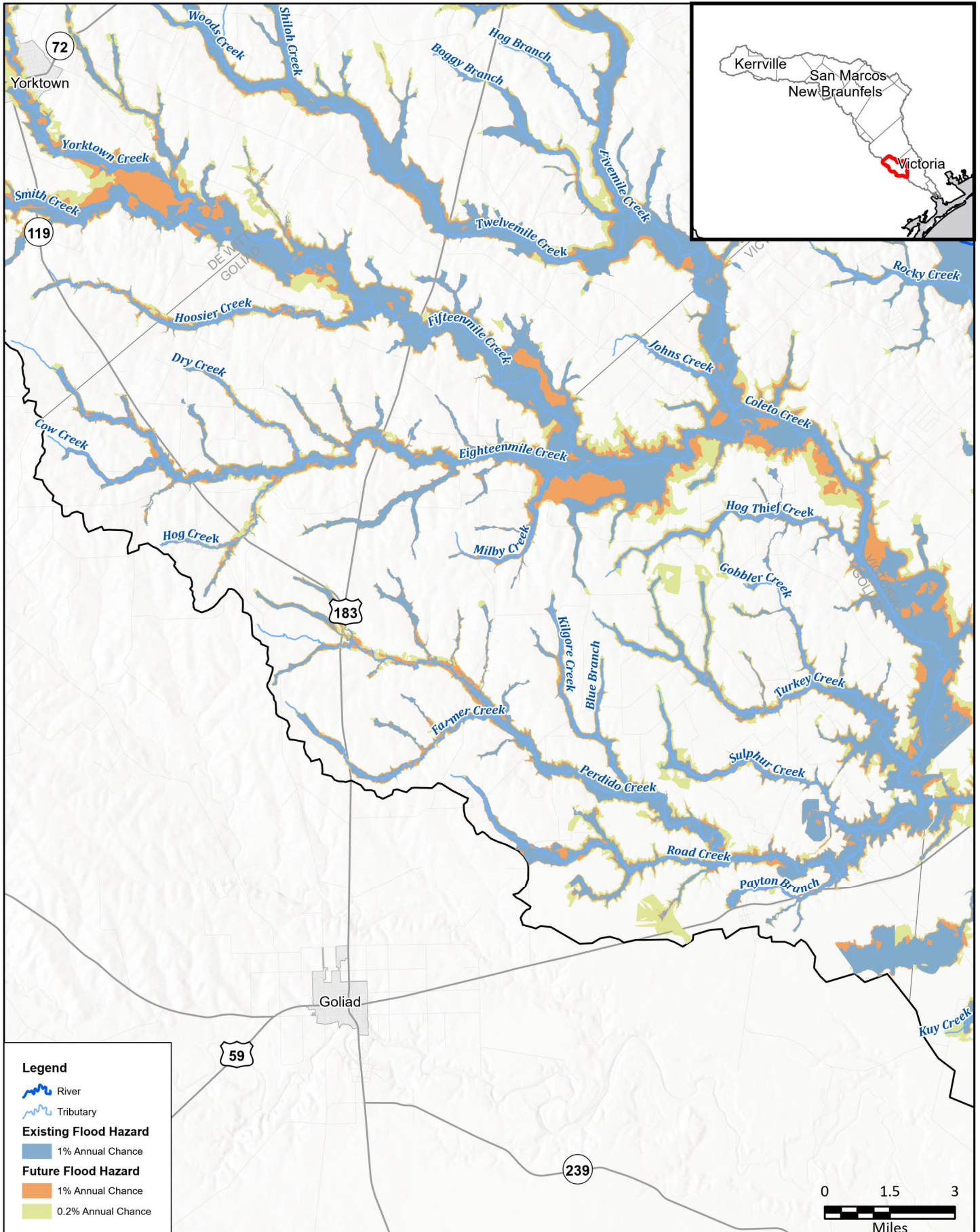
REGION GUADALUPE
REGIONAL FLOOD PLANNING GROUP

FREASE AND NICHOLS, INC.
10431 MORADO CIRCLE
BUILDING 5, SUITE 300
AUSTIN, TEXAS 78759
OFFICE: (512) 617-3100

Region 11: Guadalupe
Map 10 - Future Flood Hazard Increase
De Witt County

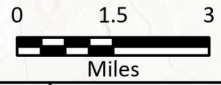


FIGURE
11 of 14



Legend

- River
- Tributary
- Existing Flood Hazard**
- 1% Annual Chance
- Future Flood Hazard**
- 1% Annual Chance
- 0.2% Annual Chance



FN PROJECT NO.	GBA21362
DATE CREATED	Date: 6/12/2023
DATUM & COORDINATE SYSTEM	NAD 1983 2011 Texas Centric Mapping System Lambert
FILE NAME	Name: Maps_10_thru_12
PREPARED BY	08353

REGION **GUADALUPE**
REGIONAL FLOOD PLANNING GROUP

FRESE AND NICHOLS
FRESE AND NICHOLS, INC.
10431 MORADO CIRCLE
BUILDING 5, SUITE 300
AUSTIN, TEXAS 78759
OFFICE: (512) 617-3100

Region 11: Guadalupe
Map 10 - Future Flood Hazard Increase
Goliad County

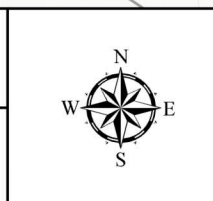
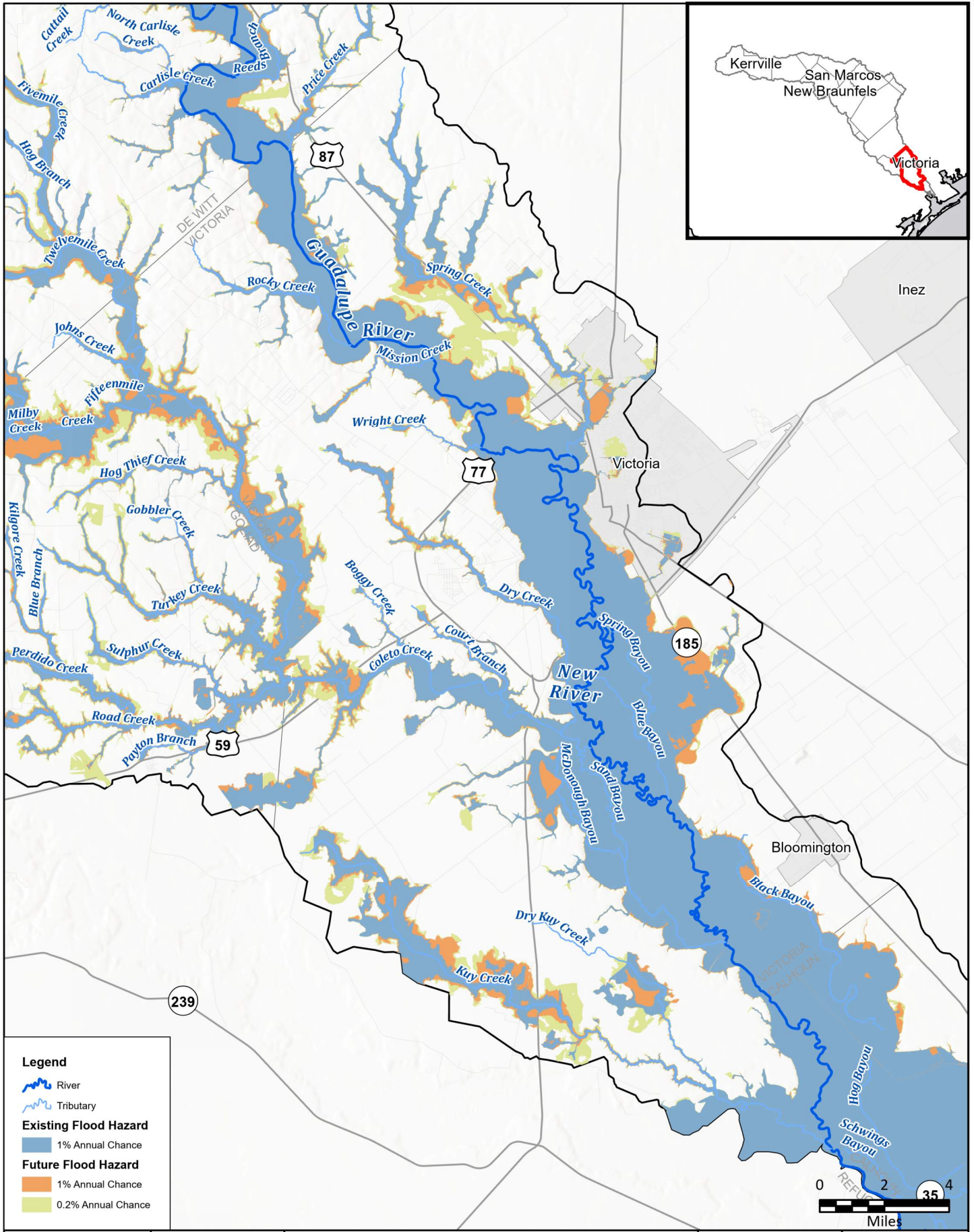


FIGURE
12 of 14



Legend

- River
- Tributary

Existing Flood Hazard

- 1% Annual Chance

Future Flood Hazard

- 1% Annual Chance
- 0.2% Annual Chance

FN PROJECT NO.	GBA21362
DATE CREATED	Date: 6/12/2023
DATUM & COORDINATE SYSTEM	NAD 1983 2011 Texas Centric Mapping System Lambert
FILE NAME	Name: Maps_10_thru_12
PREPARED BY	08353

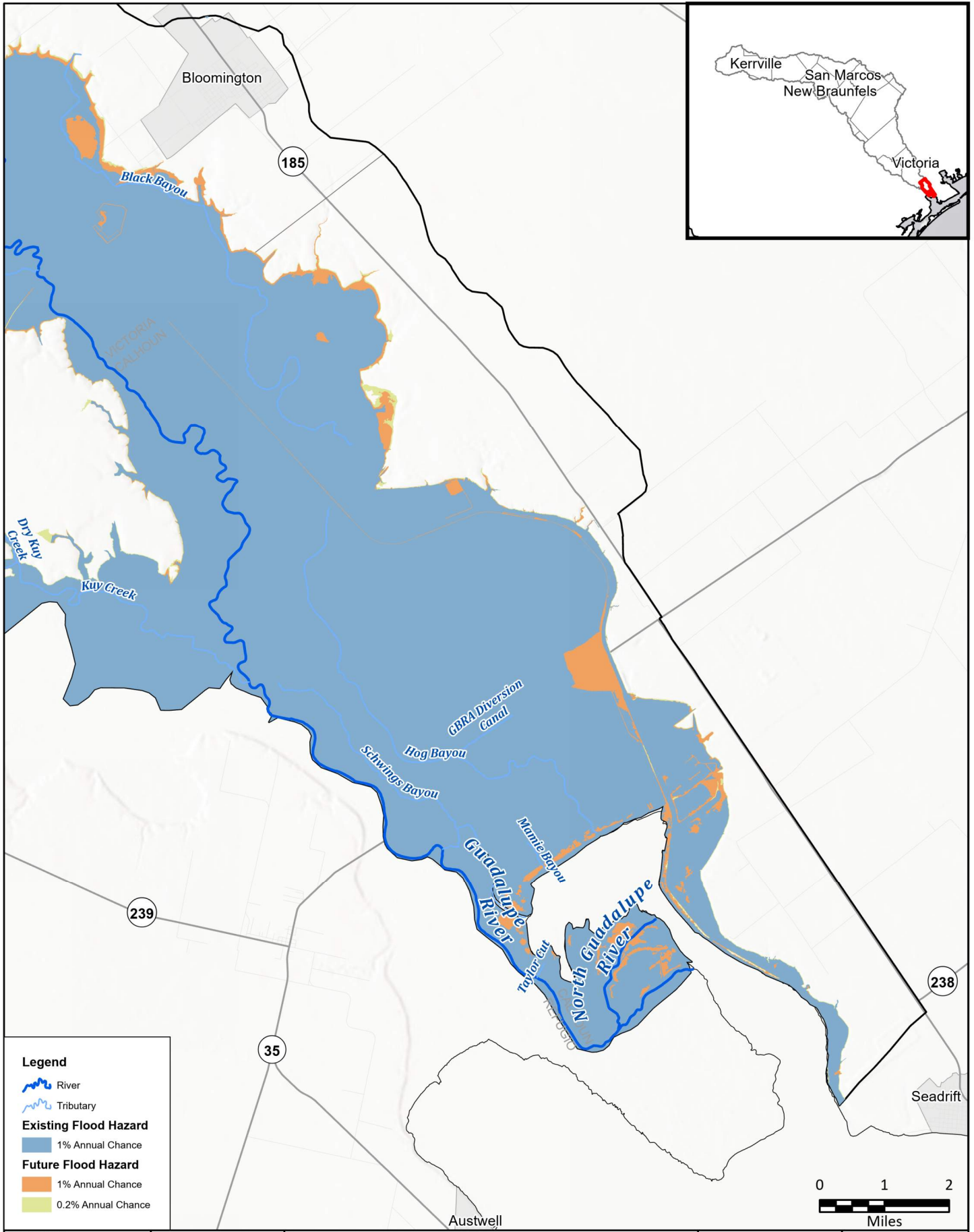
REGION **GUADALUPE**
REGIONAL FLOOD PLANNING GROUP

FRESE AND NICHOLS, INC.
10431 MORADO CIRCLE
BUILDING 5, SUITE 300
AUSTIN, TEXAS 78759
OFFICE: (512) 617-3100

Region 11: Guadalupe
Map 10 - Future Flood Hazard Increase
Victoria County



FIGURE
13 of 14



Legend

- River
- Tributary

Existing Flood Hazard

- 1% Annual Chance

Future Flood Hazard

- 1% Annual Chance
- 0.2% Annual Chance

FN PROJECT NO.	GBA21362
DATE CREATED	Date: 6/12/2023
DATUM & COORDINATE SYSTEM	NAD 1983 2011 Texas Centric Mapping System Lambert
FILE NAME	Name: Maps_10_thru_12
PREPARED BY	08353

REGION **GUADALUPE**
REGIONAL FLOOD PLANNING GROUP

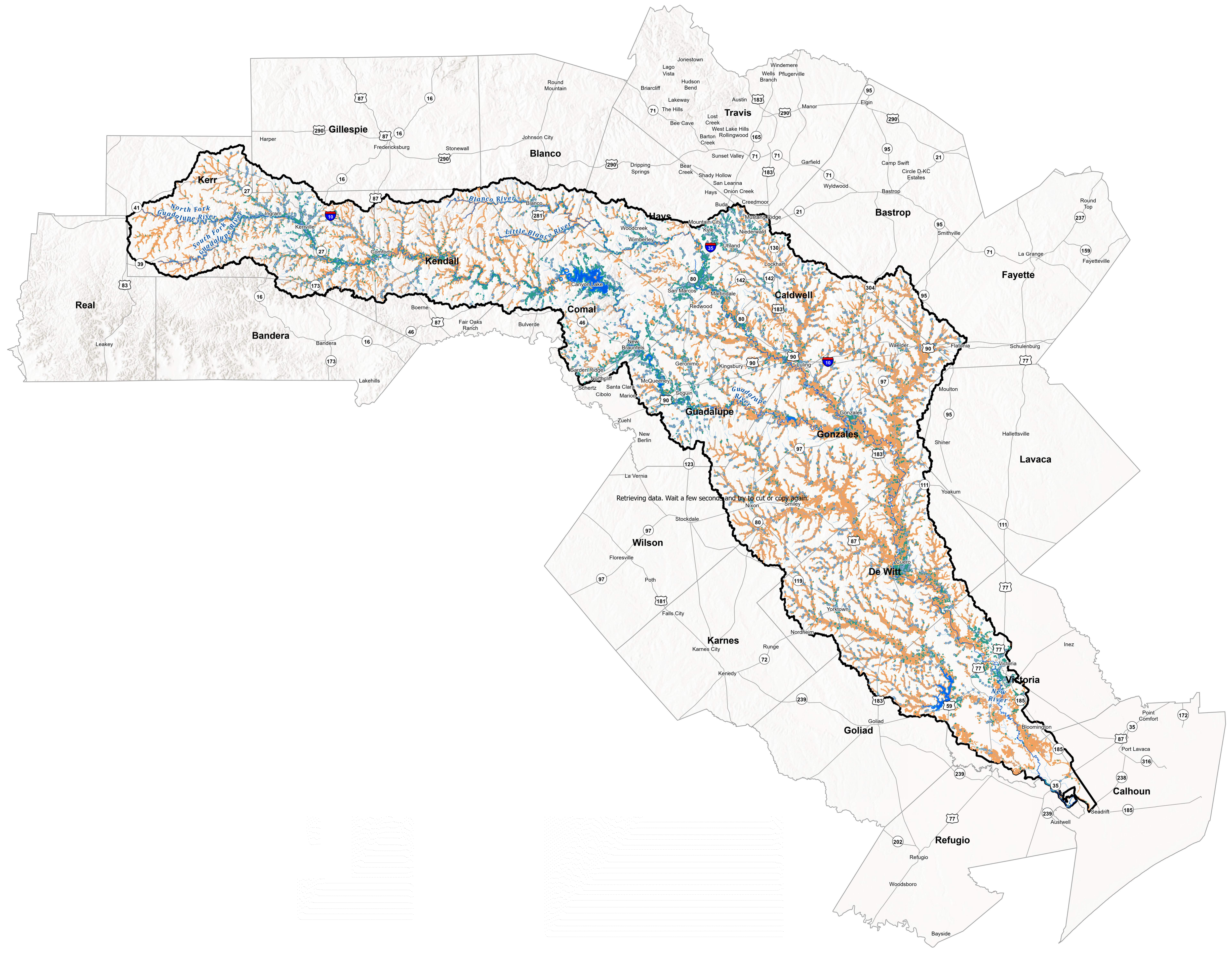
FRESE AND NICHOLS
FRESE AND NICHOLS, INC.
10431 MORADO CIRCLE
BUILDING 5, SUITE 300
AUSTIN, TEXAS 78759
OFFICE: (512) 617-3100

Region 11: Guadalupe
Map 10 - Future Flood Hazard Increase
Calhoun County



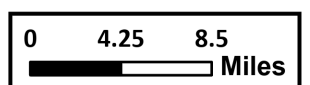
FIGURE
14 of 14

Map 11: Future Condition Flood Exposure



Legend

- Major Reservoirs
- River
- Tributary
- Exposed Roadway Crossing
- Buildings
- Agricultural Land
- Flood Planning Region

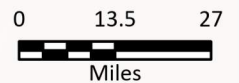
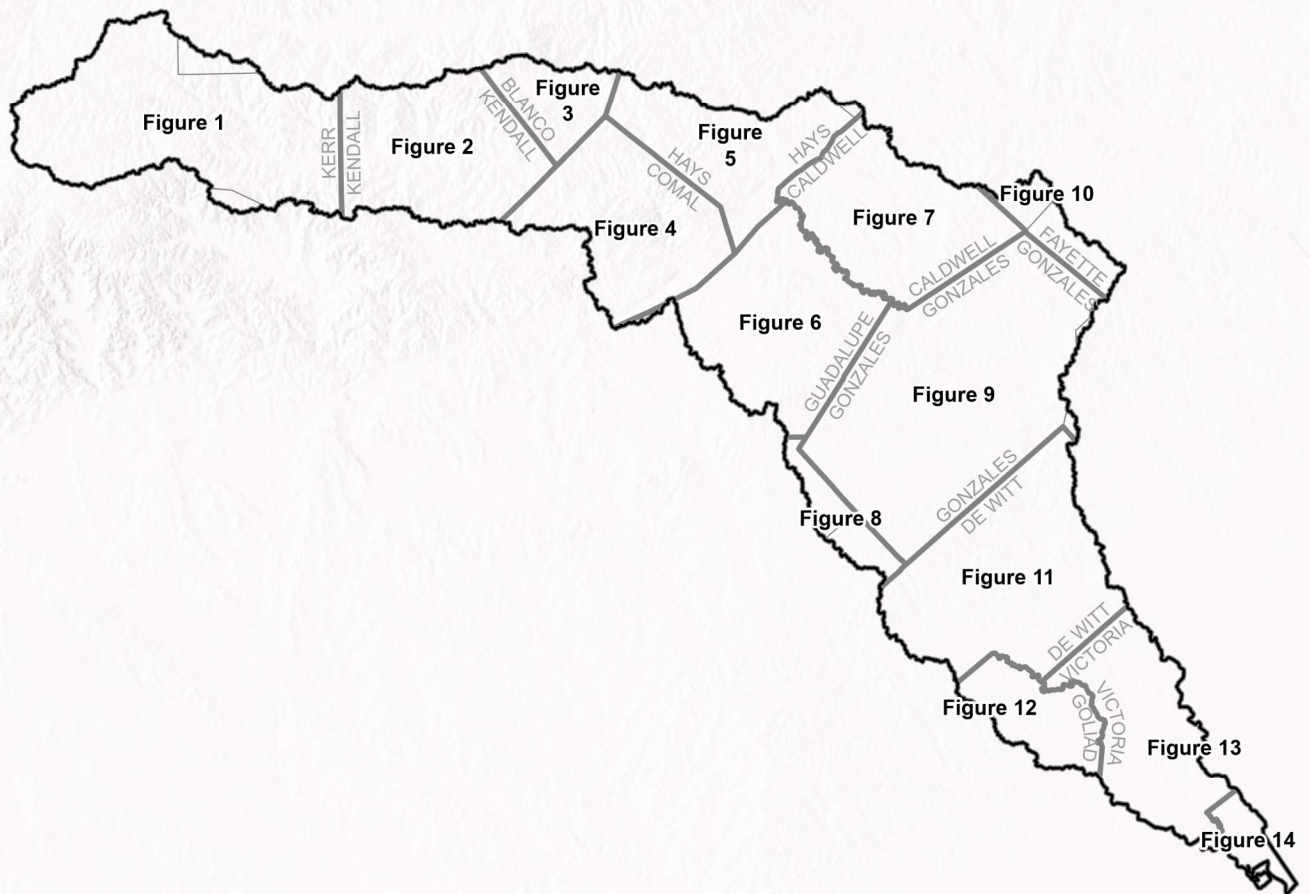


REGION 11 **GUADALUPE**



FRESE NICHOLS
Freese and Nichols, Inc.
Office: (512) 617-3100

Map 11 Region - Future Condition Flood Exposure
Region 11: Guadalupe

PROJECT NO.	GBA21362	Map 11
FILE	Maps_10_thru_12	
DATE	6/12/2023	
SCALE	1:570,240	
DRAFTED	08353	



FN PROJECT NO.	GBA21362
DATE CREATED	Date: 6/12/2023
DATUM & COORDINATE SYSTEM	NAD 1983 2011 Texas Centric Mapping System Lambert
FILE NAME	Name: Maps_10_thru_12
PREPARED BY	08353


REGION 11 GUADALUPE
 REGIONAL FLOOD PLANNING GROUP

FREASE AND NICHOLS, INC.
 10431 MORADO CIRCLE
 BUILDING 5, SUITE 300
 AUSTIN, TEXAS 78759
 OFFICE: (512) 617-3100

Region 11: Guadalupe
 Map 11 Index - Future Condition Flood Exposure

Index Map

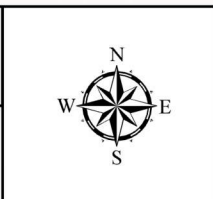
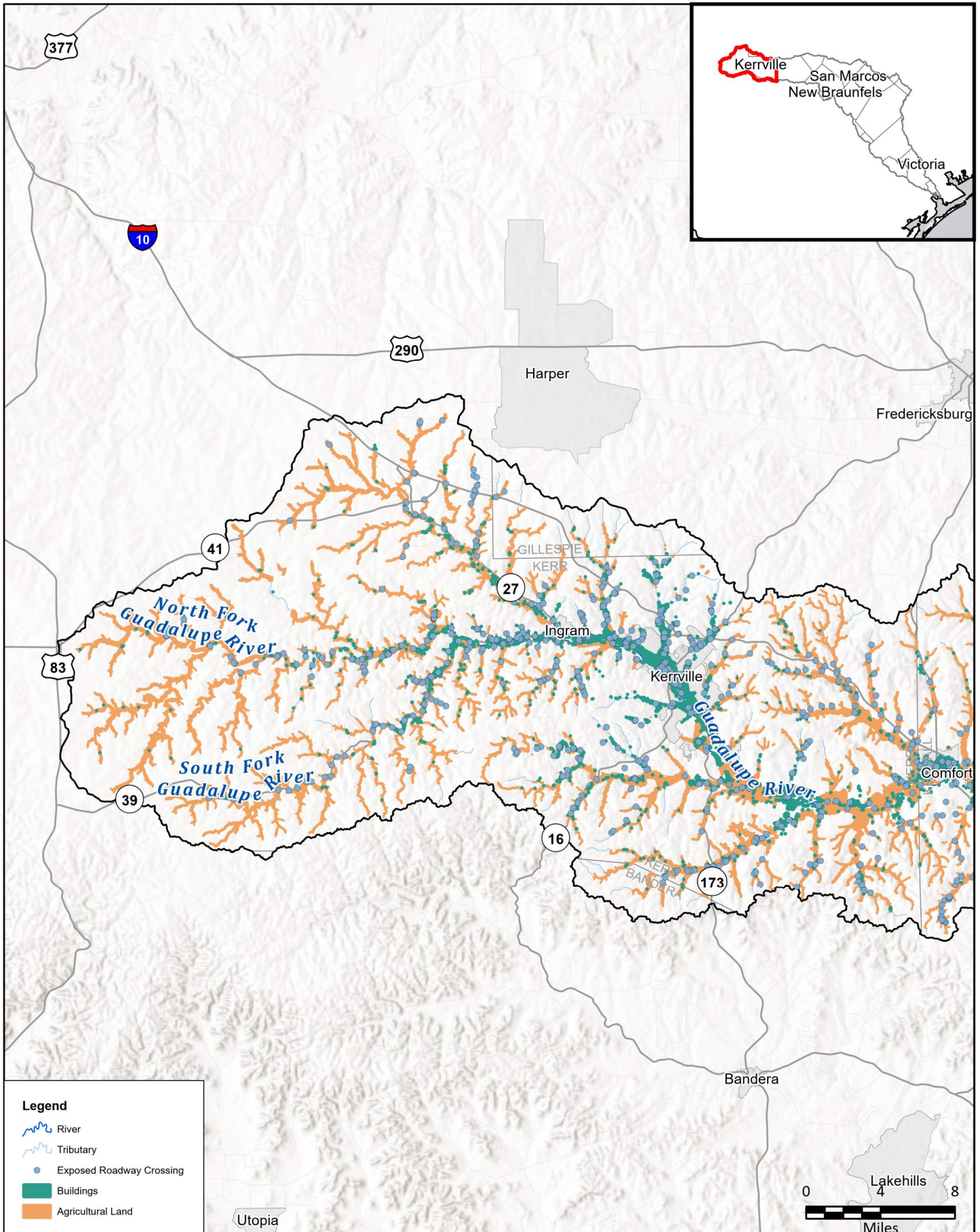


FIGURE
Index



Legend

- River
- Tributary
- Exposed Roadway Crossing
- Buildings
- Agricultural Land



FN PROJECT NO.	GBA21362
DATE CREATED	Date: 6/12/2023
DATUM & COORDINATE SYSTEM	NAD 1983 2011 Texas Centric Mapping System Lambert
FILE NAME	Name: Maps_10_thru_12
PREPARED BY	08353

REGION GUADALUPE
REGIONAL FLOOD PLANNING GROUP

FRESE AND NICHOLS
10431 MORADO CIRCLE
BUILDING 5, SUITE 300
AUSTIN, TEXAS 78759
OFFICE: (512) 617-3100

Region 11: Guadalupe
Map 11 - Future Condition Flood Exposure
Kerr County

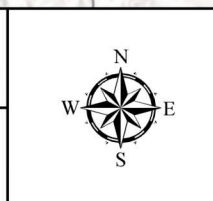
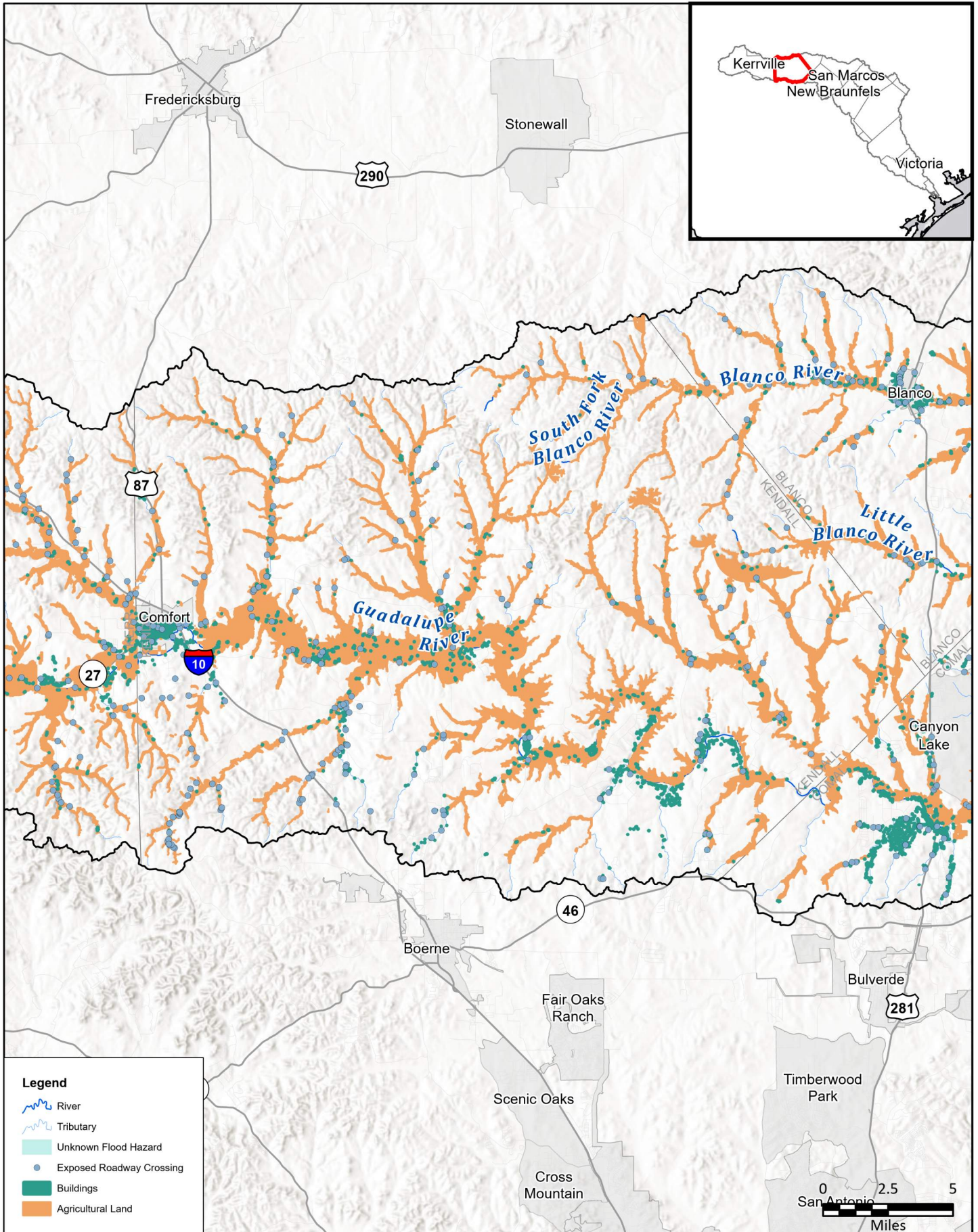



FIGURE
1 of 14



FN PROJECT NO.	GBA21362
DATE CREATED	Date: 6/12/2023
DATUM & COORDINATE SYSTEM	NAD 1983 2011 Texas Centric Mapping System Lambert
FILE NAME	Name: Maps_10_thru_12
PREPARED BY	08353


REGION GUADALUPE
 REGIONAL FLOOD PLANNING GROUP

FREESE AND NICHOLS, INC.
 10431 MORADO CIRCLE
 BUILDING 5, SUITE 300
 AUSTIN, TEXAS 78759
 OFFICE: (512) 617-3100

Region 11: Guadalupe
Map 11 - Future Condition Flood Exposure
Kendall County

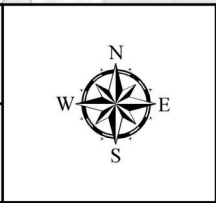
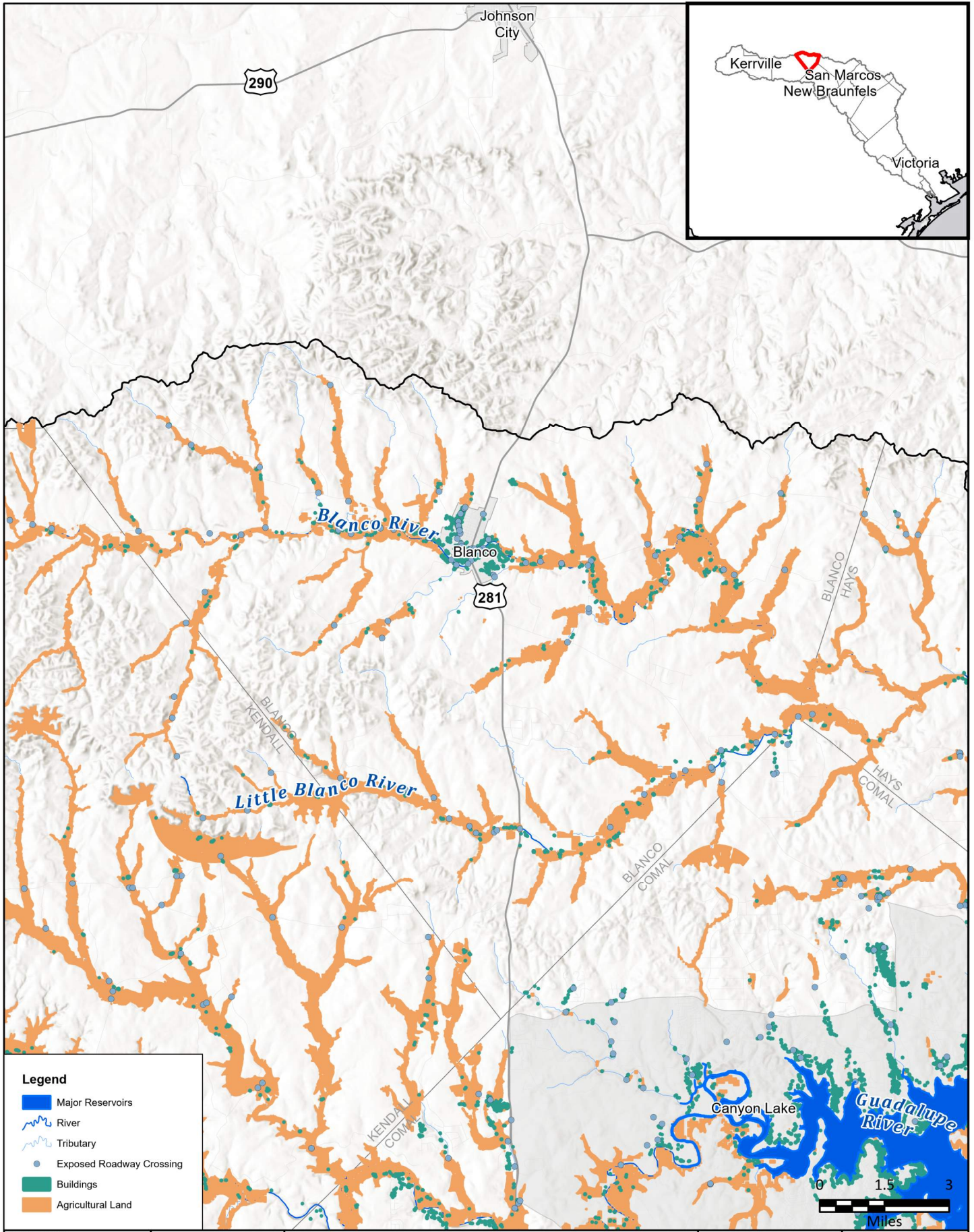


FIGURE
2 of 14



Legend

- Major Reservoirs
- River
- Tributary
- Exposed Roadway Crossing
- Buildings
- Agricultural Land

FN PROJECT NO.	GBA21362
DATE CREATED	Date: 6/12/2023
DATUM & COORDINATE SYSTEM	NAD 1983 2011 Texas Centric Mapping System Lambert
FILE NAME	Name: Maps_10_thru_12
PREPARED BY	08353

REGION 11 GUADALUPE
REGIONAL FLOOD PLANNING GROUP

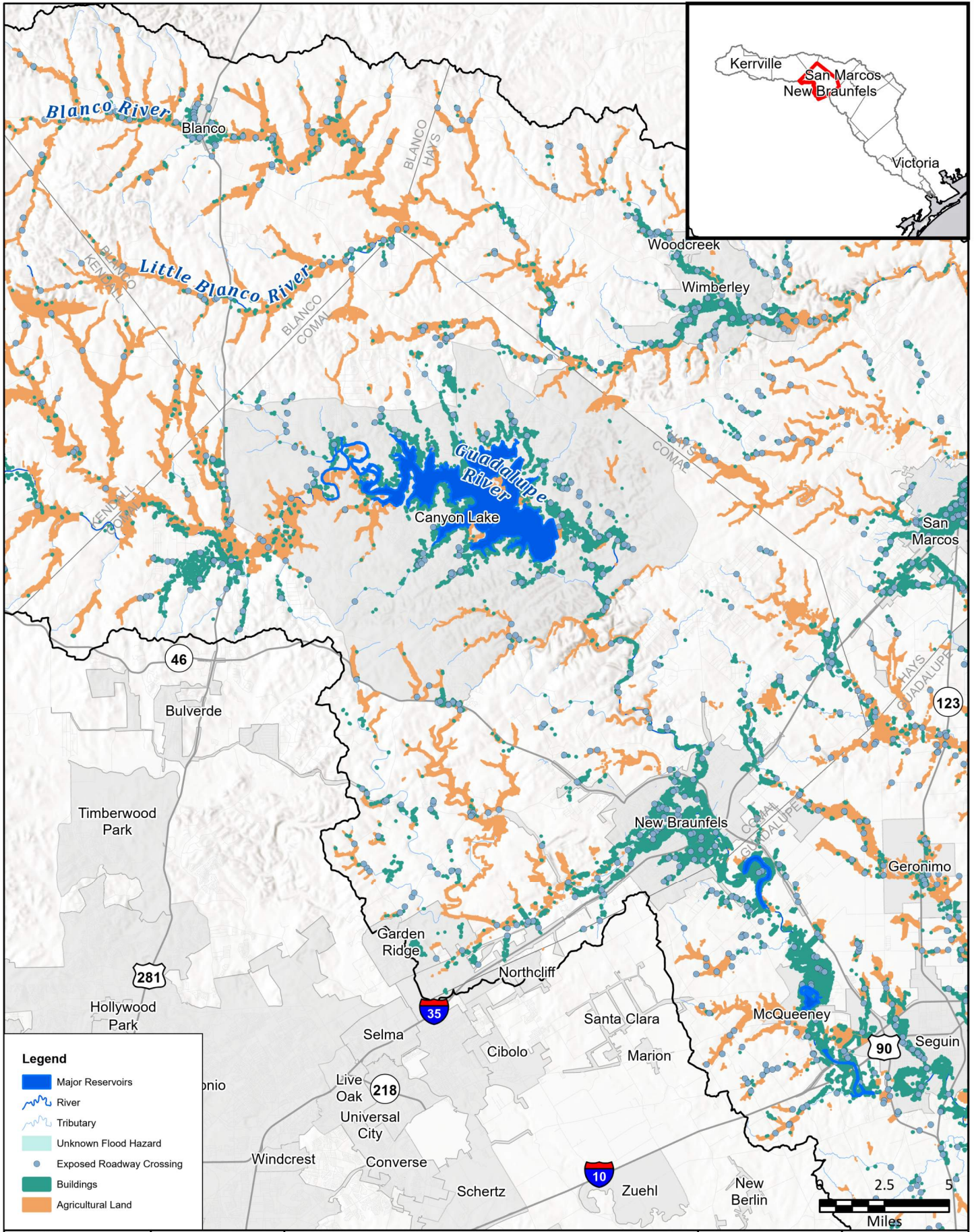
FREASE AND NICHOLS
10431 MORADO CIRCLE
BUILDING 5, SUITE 300
AUSTIN, TEXAS 78759
OFFICE: (512) 617-3100

Region 11: Guadalupe
Map 11 - Future Condition Flood Exposure

Blanco County



FIGURE
3 of 14



Legend

- Major Reservoirs
- River
- Tributary
- Unknown Flood Hazard
- Exposed Roadway Crossing
- Buildings
- Agricultural Land

FN PROJECT NO.	GBA21362
DATE CREATED	Date: 6/12/2023
DATUM & COORDINATE SYSTEM	NAD 1983 2011 Texas Centric Mapping System Lambert
FILE NAME	Name: Maps_10_thru_12
PREPARED BY	08353

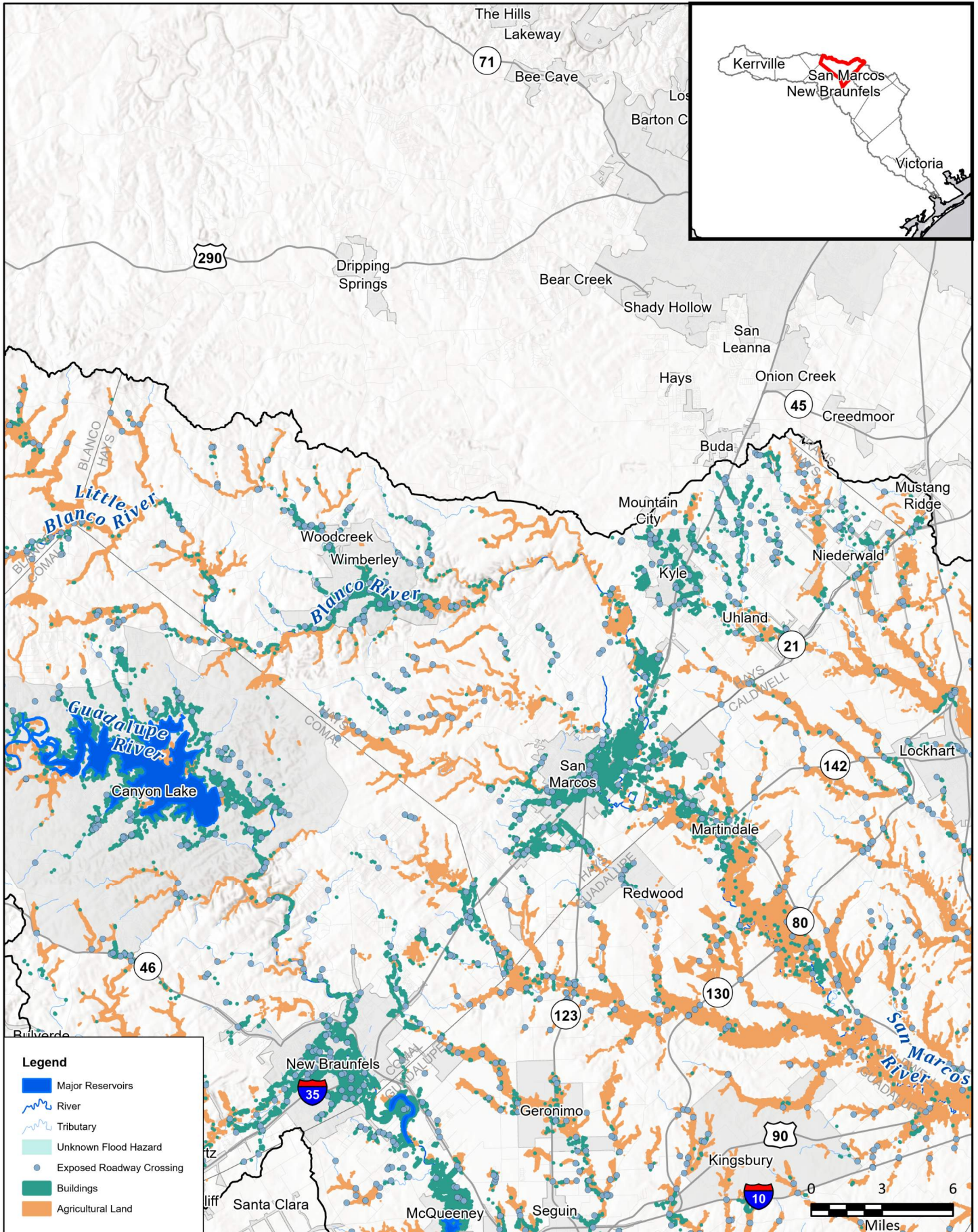
REGION GUADALUPE
REGIONAL FLOOD PLANNING GROUP

FRESE AND NICHOLS
FRESE AND NICHOLS, INC.
10431 MORADO CIRCLE
BUILDING 5, SUITE 300
AUSTIN, TEXAS 78759
OFFICE: (512) 617-3100

Region 11: Guadalupe
Map 11 - Future Condition Flood Exposure
Comal County



FIGURE
4 of 14



FN PROJECT NO.	GBA21362
DATE CREATED	Date: 6/12/2023
DATUM & COORDINATE SYSTEM	NAD 1983 2011 Texas Centric Mapping System Lambert
FILE NAME	Name: Maps_10_thru_12
PREPARED BY	08353


FRESE AND NICHOLS
 FRESE AND NICHOLS, INC.
 10431 MORADO CIRCLE
 BUILDING 5, SUITE 300
 AUSTIN, TEXAS 78759
 OFFICE: (512) 617-3100

Region 11: Guadalupe
Map 11 - Future Condition Flood Exposure
Hays County


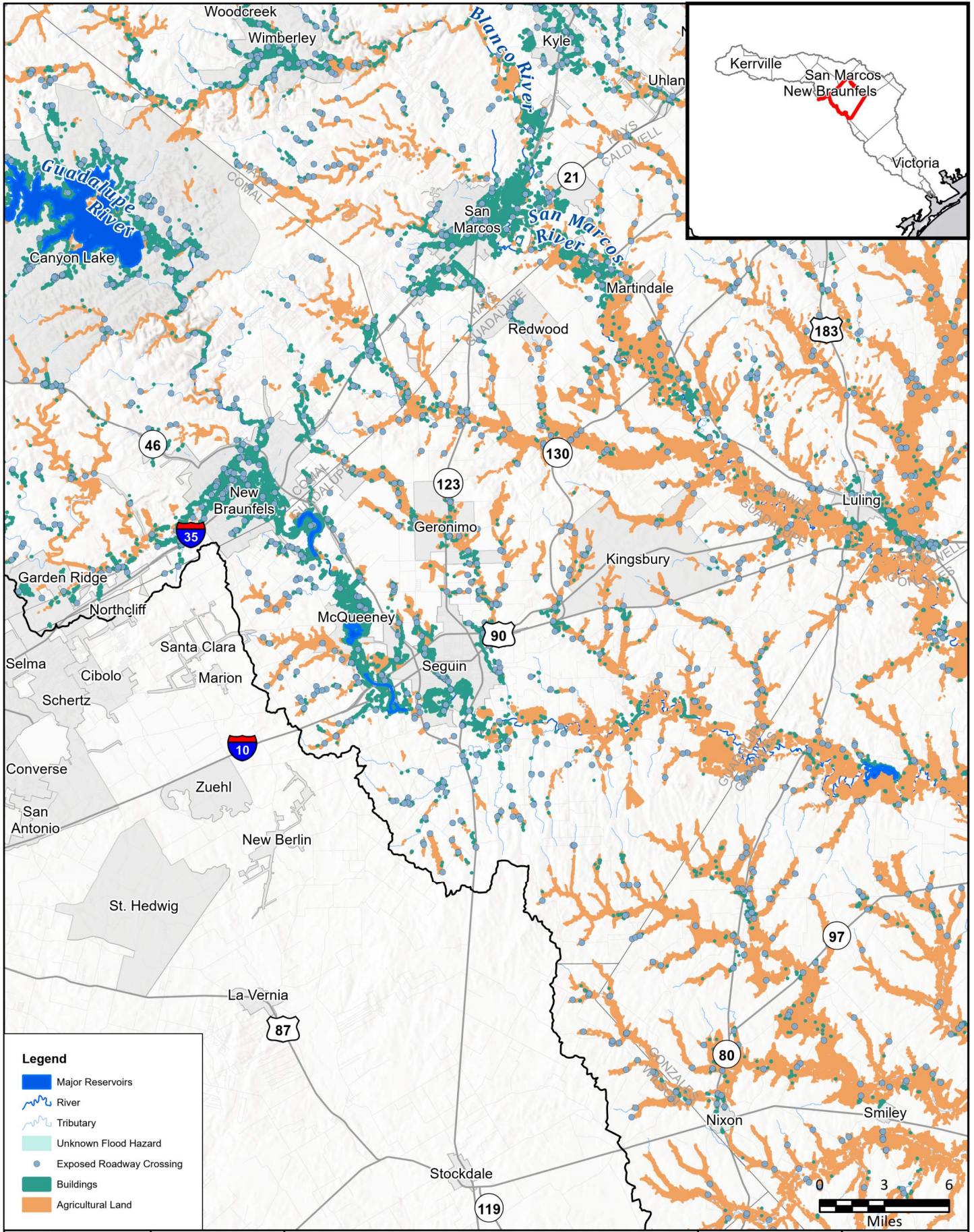


FIGURE
5 of 14



FN PROJECT NO.	GBA21362
DATE CREATED	Date: 6/12/2023
DATUM & COORDINATE SYSTEM	NAD 1983 2011 Texas Centric Mapping System Lambert
FILE NAME	Name: Maps_10_thru_12
PREPARED BY	08353

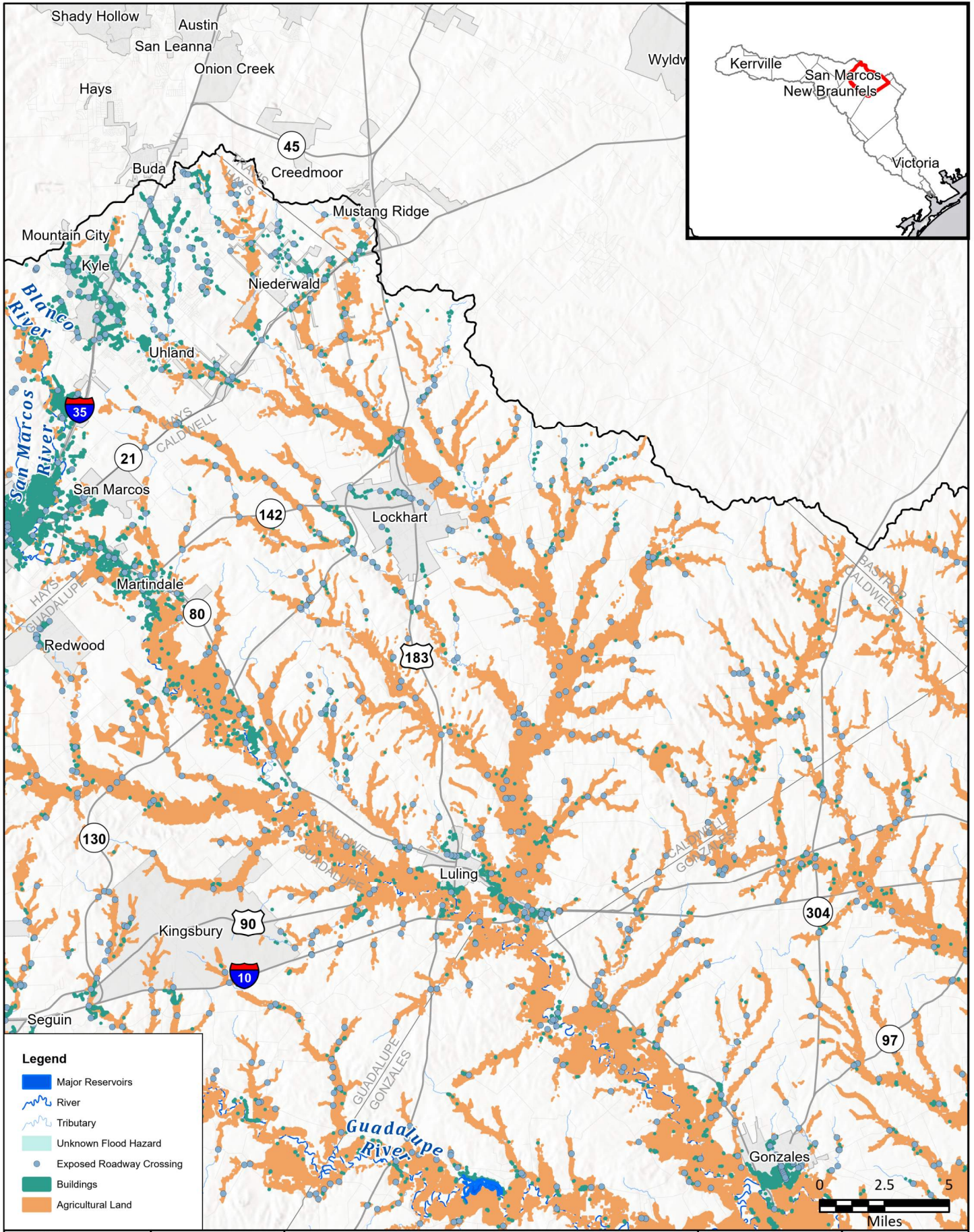
REGION **GUADALUPE**
REGIONAL FLOOD PLANNING GROUP

FRESE AND NICHOLS
FRESE AND NICHOLS, INC.
10431 MORADO CIRCLE
BUILDING 5, SUITE 300
AUSTIN, TEXAS 78759
OFFICE: (512) 617-3100

Region 11: Guadalupe
Map 11 - Future Condition Flood Exposure
Guadalupe County



FIGURE
6 of 14



FN PROJECT NO.	GBA21362
DATE CREATED	Date: 6/12/2023
DATUM & COORDINATE SYSTEM	NAD 1983 2011 Texas Centric Mapping System Lambert
FILE NAME	Name: Maps_10_thru_12
PREPARED BY	08353

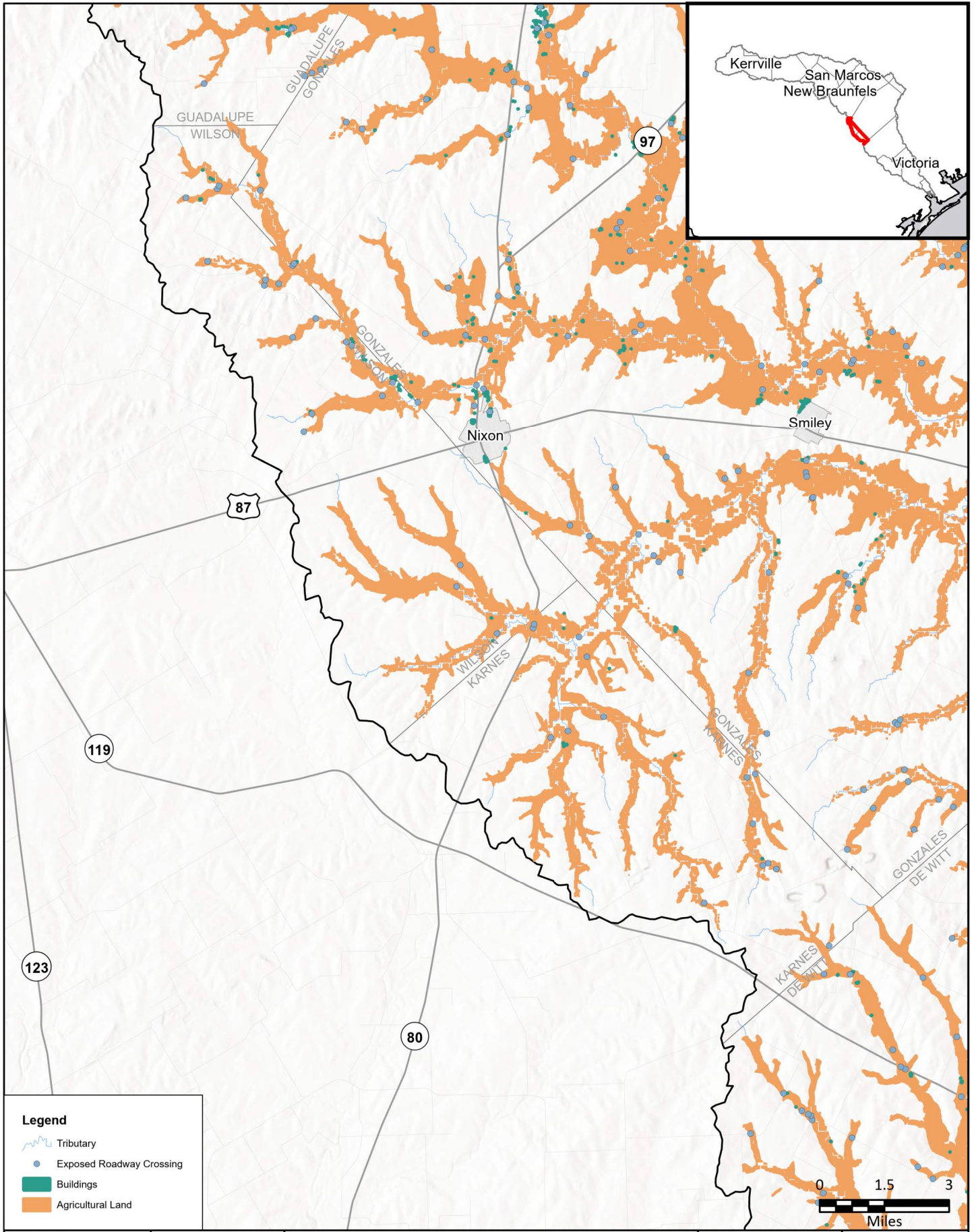
REGION GUADALUPE
REGIONAL FLOOD PLANNING GROUP

FRESE AND NICHOLS
FRESE AND NICHOLS, INC.
10431 MORADO CIRCLE
BUILDING 5, SUITE 300
AUSTIN, TEXAS 78759
OFFICE: (512) 617-3100

Region 11: Guadalupe
Map 11 - Future Condition Flood Exposure
Caldwell County



FIGURE
7 of 14



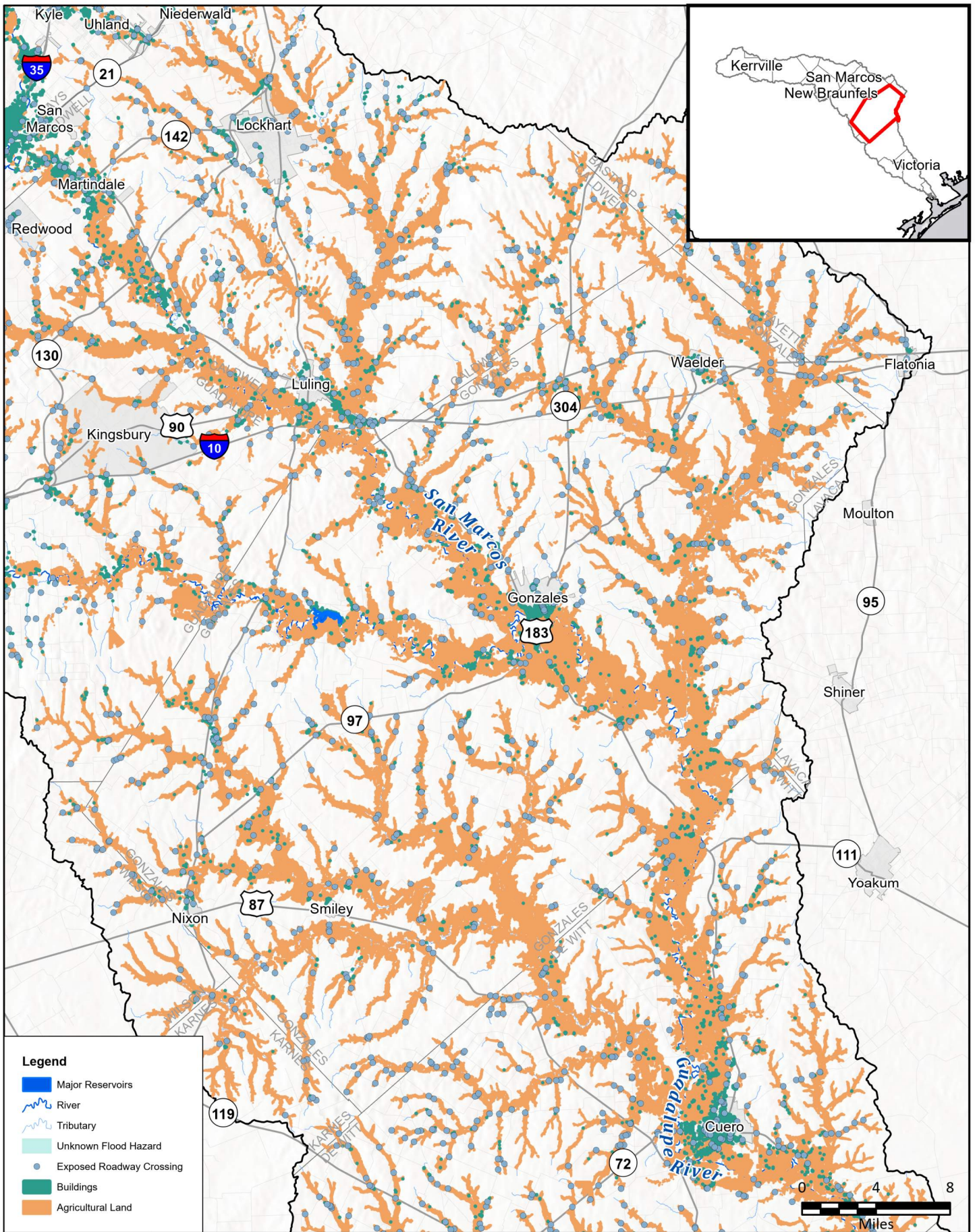
FN PROJECT NO.	GBA21362
DATE CREATED	Date: 6/12/2023
DATUM & COORDINATE SYSTEM	NAD 1983 2011 Texas Centric Mapping System Lambert
FILE NAME	Name: Maps_10_thru_12
PREPARED BY	08353


FRESE AND NICHOLS
 FRESE AND NICHOLS, INC.
 10431 MORADO CIRCLE
 BUILDING 5, SUITE 300
 AUSTIN, TEXAS 78759
 OFFICE: (512) 617-3100

Region 11: Guadalupe
Map 11 - Future Condition Flood Exposure
Wilson & Karnes Counties



FIGURE
8 of 14



Legend

- Major Reservoirs
- ~ River
- ~ Tributary
- Unknown Flood Hazard
- Exposed Roadway Crossing
- Buildings
- Agricultural Land

FN PROJECT NO.	GBA21362
DATE CREATED	Date: 6/12/2023
DATUM & COORDINATE SYSTEM	NAD 1983 2011 Texas Centric Mapping System Lambert
FILE NAME	Name: Maps_10_thru_12
PREPARED BY	08353

REGION GUADALUPE
REGIONAL FLOOD PLANNING GROUP

FREASE AND NICHOLS, INC.
10431 MORADO CIRCLE
BUILDING 5, SUITE 300
AUSTIN, TEXAS 78759
OFFICE: (512) 617-3100

Region 11: Guadalupe
Map 11 - Future Condition Flood Exposure
Gonzales County


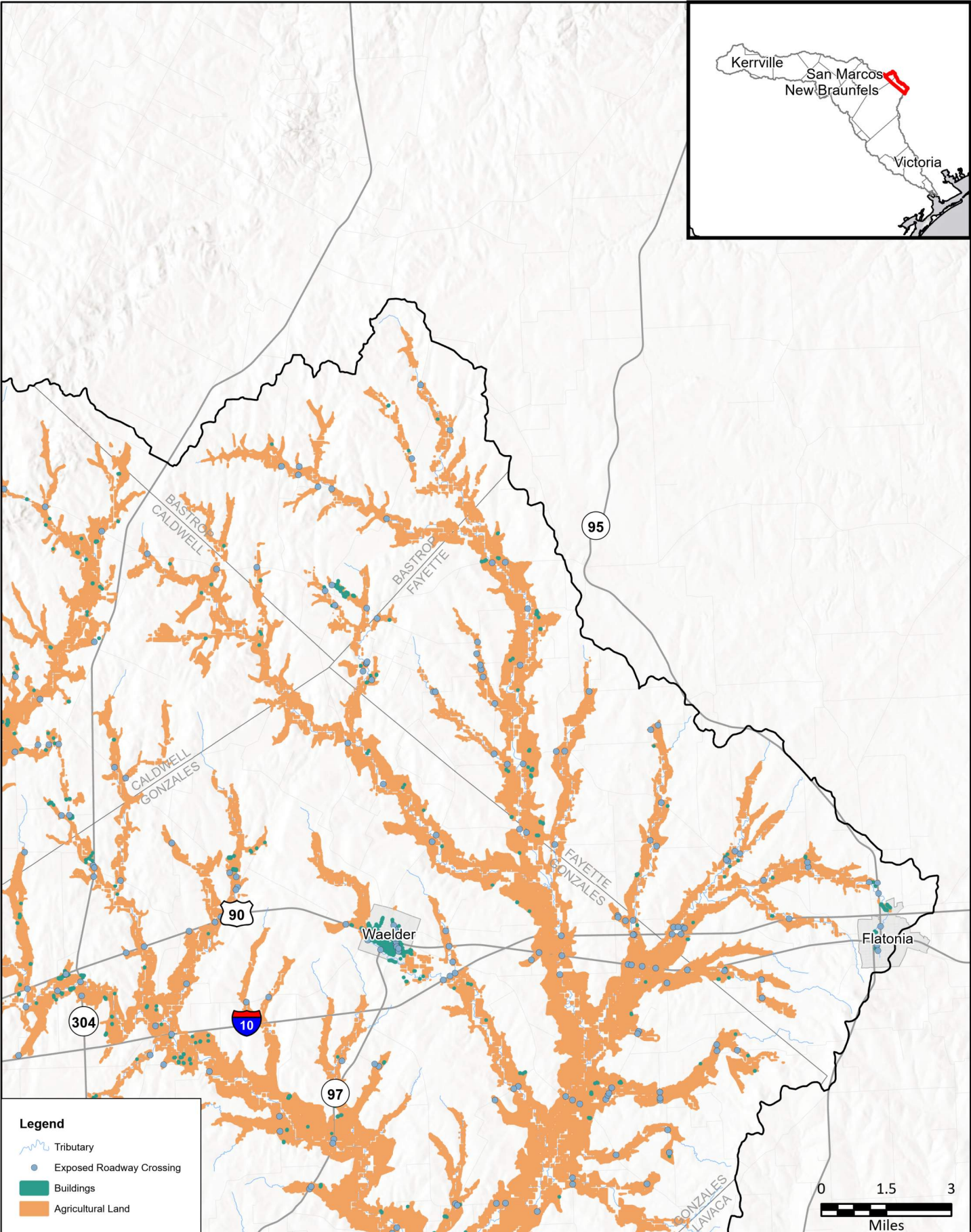



FIGURE
9 of 14



Legend

- Tributary
- Exposed Roadway Crossing
- Buildings
- Agricultural Land



FN PROJECT NO.	GBA21362
DATE CREATED	Date: 6/12/2023
DATUM & COORDINATE SYSTEM	NAD 1983 2011 Texas Centric Mapping System Lambert
FILE NAME	Name: Maps_10_thru_12
PREPARED BY	08353

REGION GUADALUPE
REGIONAL FLOOD PLANNING GROUP

FRESE AND NICHOLS
FRESE AND NICHOLS, INC.
10431 MORADO CIRCLE
BUILDING 5, SUITE 300
AUSTIN, TEXAS 78759
OFFICE: (512) 617-3100

Region 11: Guadalupe
Map 11 - Future Condition Flood Exposure
Bastrop & Fayette Counties

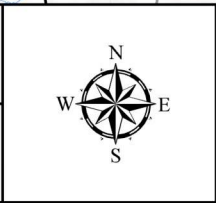
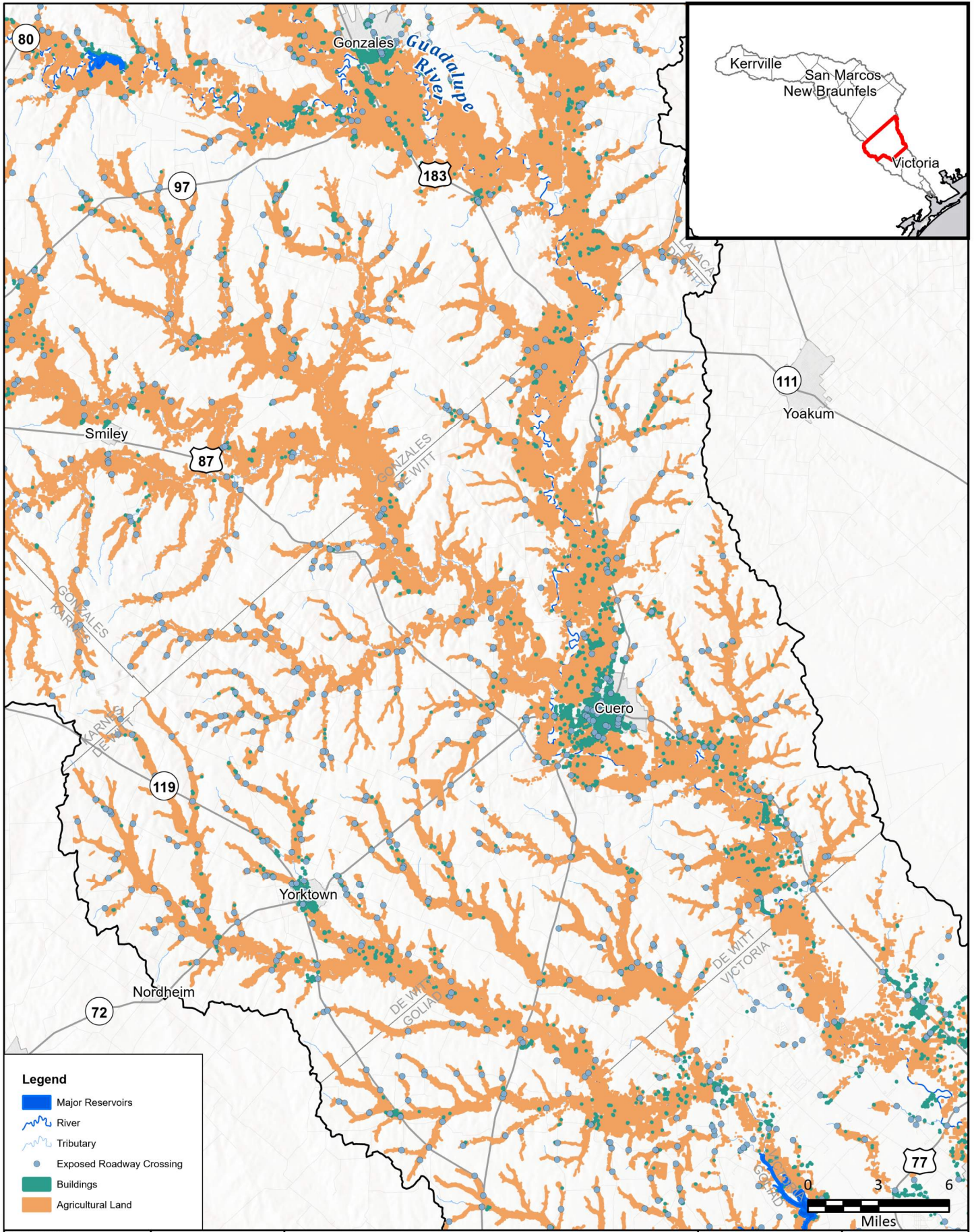


FIGURE
10 of 14



Legend

- Major Reservoirs
- ~ River
- ~ Tributary
- Exposed Roadway Crossing
- Buildings
- Agricultural Land

FN PROJECT NO.	GBA21362
DATE CREATED	Date: 6/12/2023
DATUM & COORDINATE SYSTEM	NAD 1983 2011 Texas Centric Mapping System Lambert
FILE NAME	Name: Maps_10_thru_12
PREPARED BY	08353

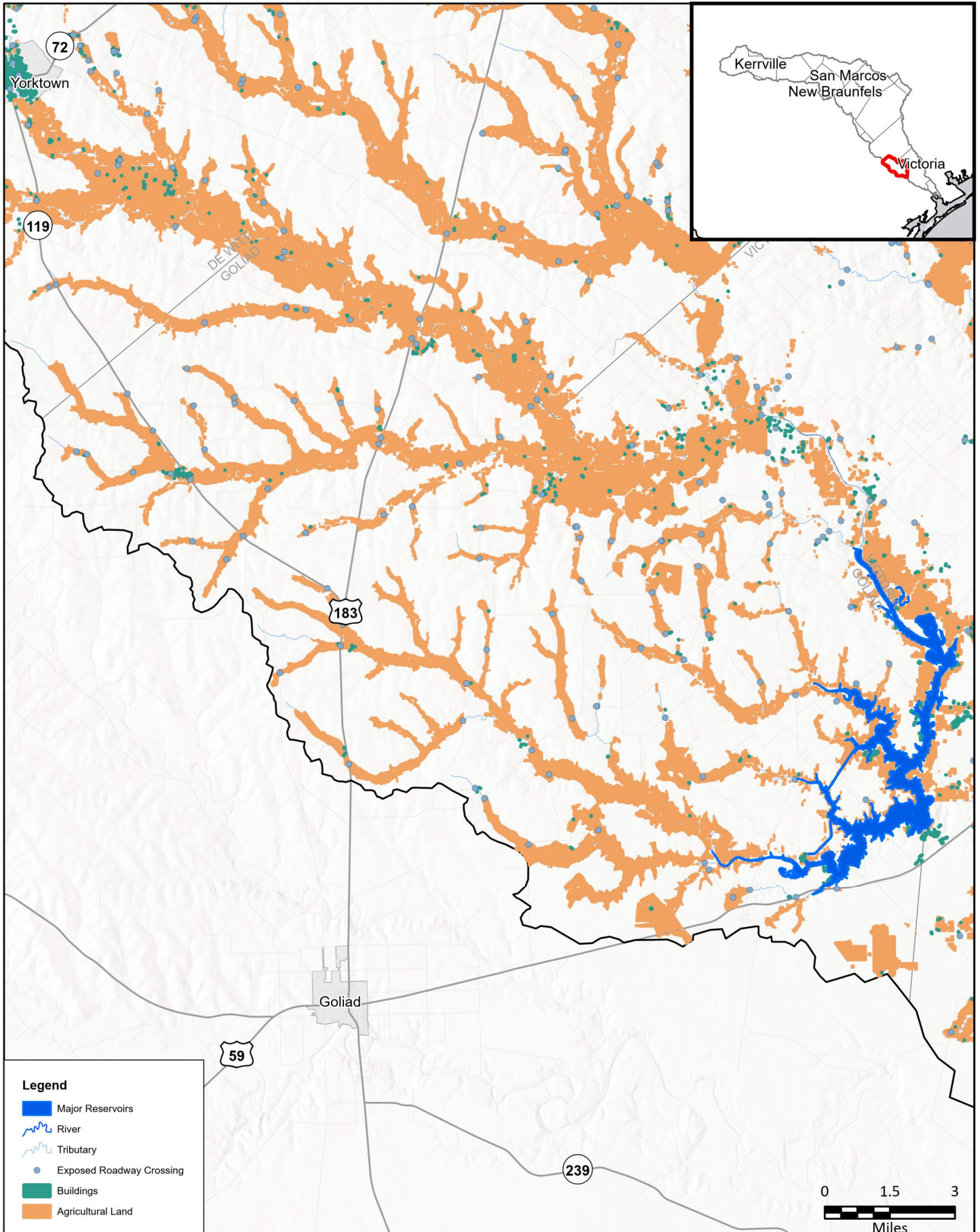
REGION GUADALUPE
REGIONAL FLOOD PLANNING GROUP

FRESE AND NICHOLS
FRESE AND NICHOLS, INC.
10431 MORADO CIRCLE
BUILDING 5, SUITE 300
AUSTIN, TEXAS 78759
OFFICE: (512) 617-3100

Region 11: Guadalupe
Map 11 - Future Condition Flood Exposure
De Witt County

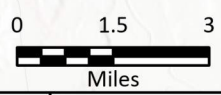


FIGURE
11 of 14



Legend

- Major Reservoirs
- River
- Tributary
- Exposed Roadway Crossing
- Buildings
- Agricultural Land



FN PROJECT NO.	GBA21362
DATE CREATED	Date: 6/12/2023
DATUM & COORDINATE SYSTEM	NAD 1983 2011 Texas Centric Mapping System Lambert
FILE NAME	Name: Maps_10_thru_12
PREPARED BY	08353

REGION
GUADALUPE
REGIONAL FLOOD PLANNING GROUP

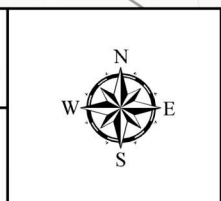
FRESE AND NICHOLS

FRESE AND NICHOLS, INC.
10431 MORADO CIRCLE
BUILDING 5, SUITE 300
AUSTIN, TEXAS 78759
OFFICE: (512) 617-3100

Region 11: Guadalupe

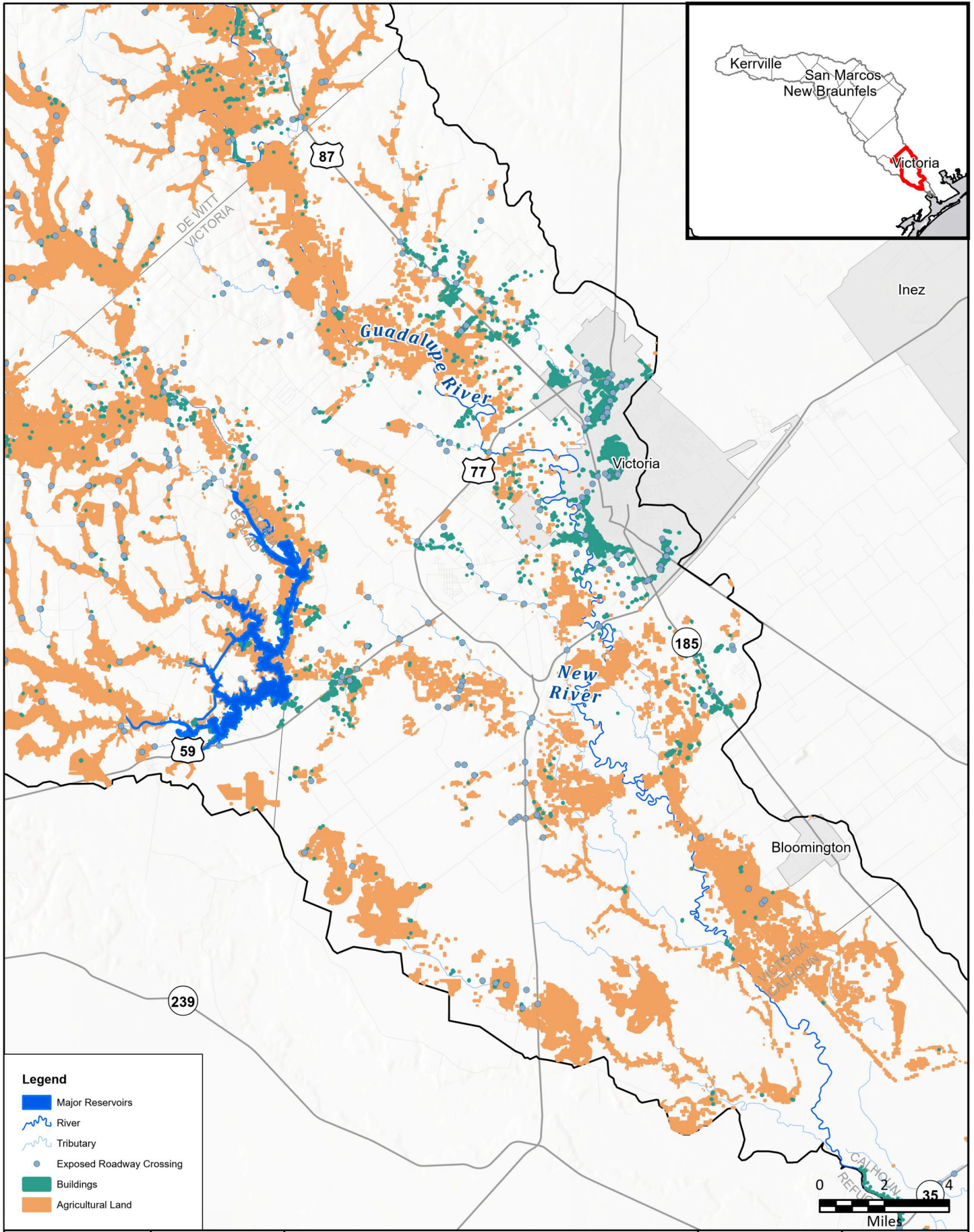
Map 11 - Future Condition Flood Exposure

Goliad County



FIGURE

12 of 14



Legend

- Major Reservoirs
- River
- Tributary
- Exposed Roadway Crossing
- Buildings
- Agricultural Land

FN PROJECT NO.	GBA21362
DATE CREATED	Date: 6/12/2023
DATUM & COORDINATE SYSTEM	NAD 1983 2011 Texas Centric Mapping System Lambert
FILE NAME	Name: Maps_10_thru_12
PREPARED BY	08353

REGION
GUADALUPE
REGIONAL FLOOD PLANNING GROUP

FRESE AND NICHOLS

FRESE AND NICHOLS, INC.
10431 MORADO CIRCLE
BUILDING 5, SUITE 300
AUSTIN, TEXAS 78759
OFFICE: (512) 617-3100

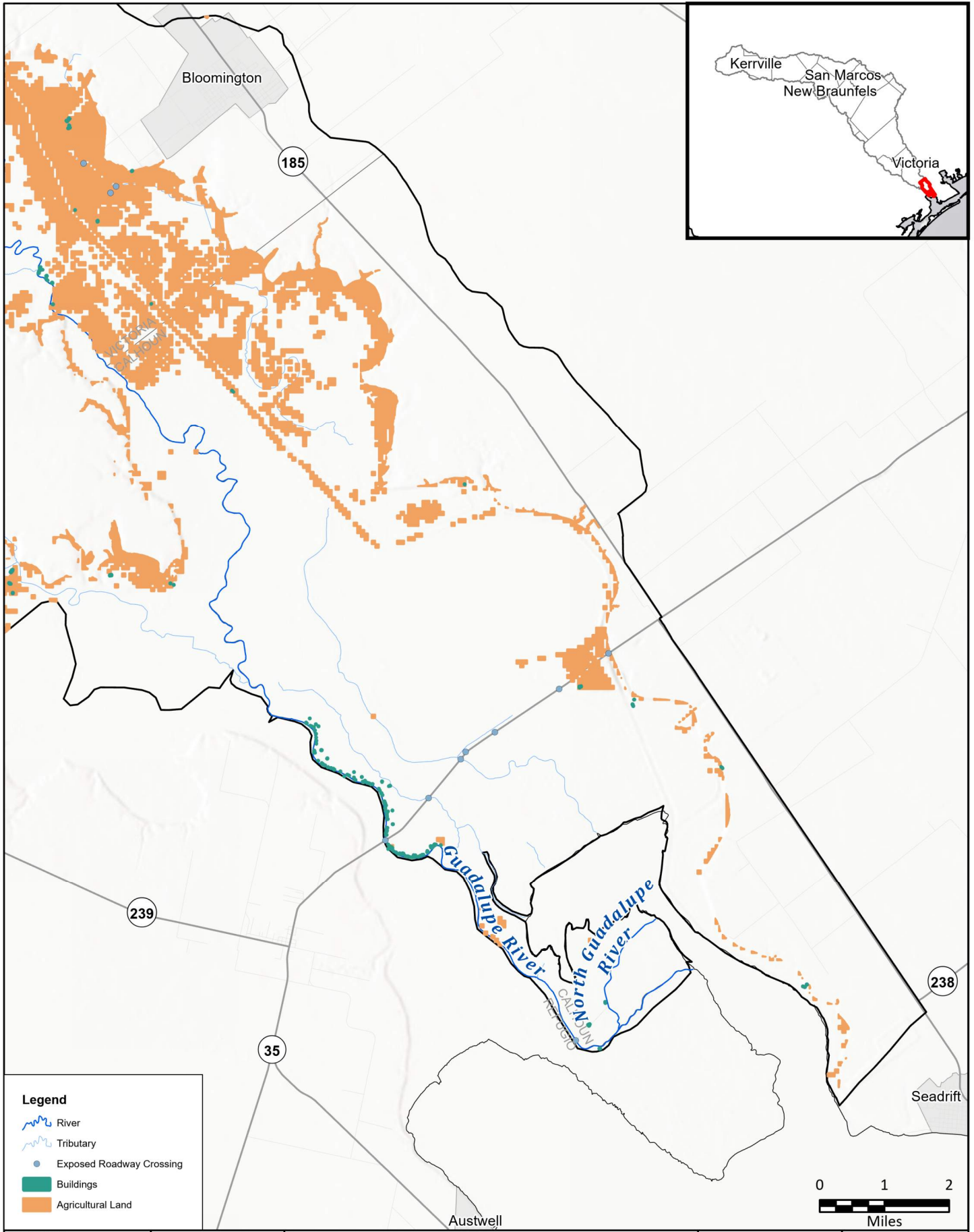
Region 11: Guadalupe

Map 11 - Future Condition Flood Exposure

Victoria County



FIGURE
13 of 14



FN PROJECT NO.	GBA21362
DATE CREATED	Date: 6/12/2023
DATUM & COORDINATE SYSTEM	NAD 1983 2011 Texas Centric Mapping System Lambert
FILE NAME	Name: Maps_10_thru_12
PREPARED BY	08353



FRESE AND NICHOLS

 FRESE AND NICHOLS, INC.

 10431 MORADO CIRCLE

 BUILDING 5, SUITE 300

 AUSTIN, TEXAS 78759

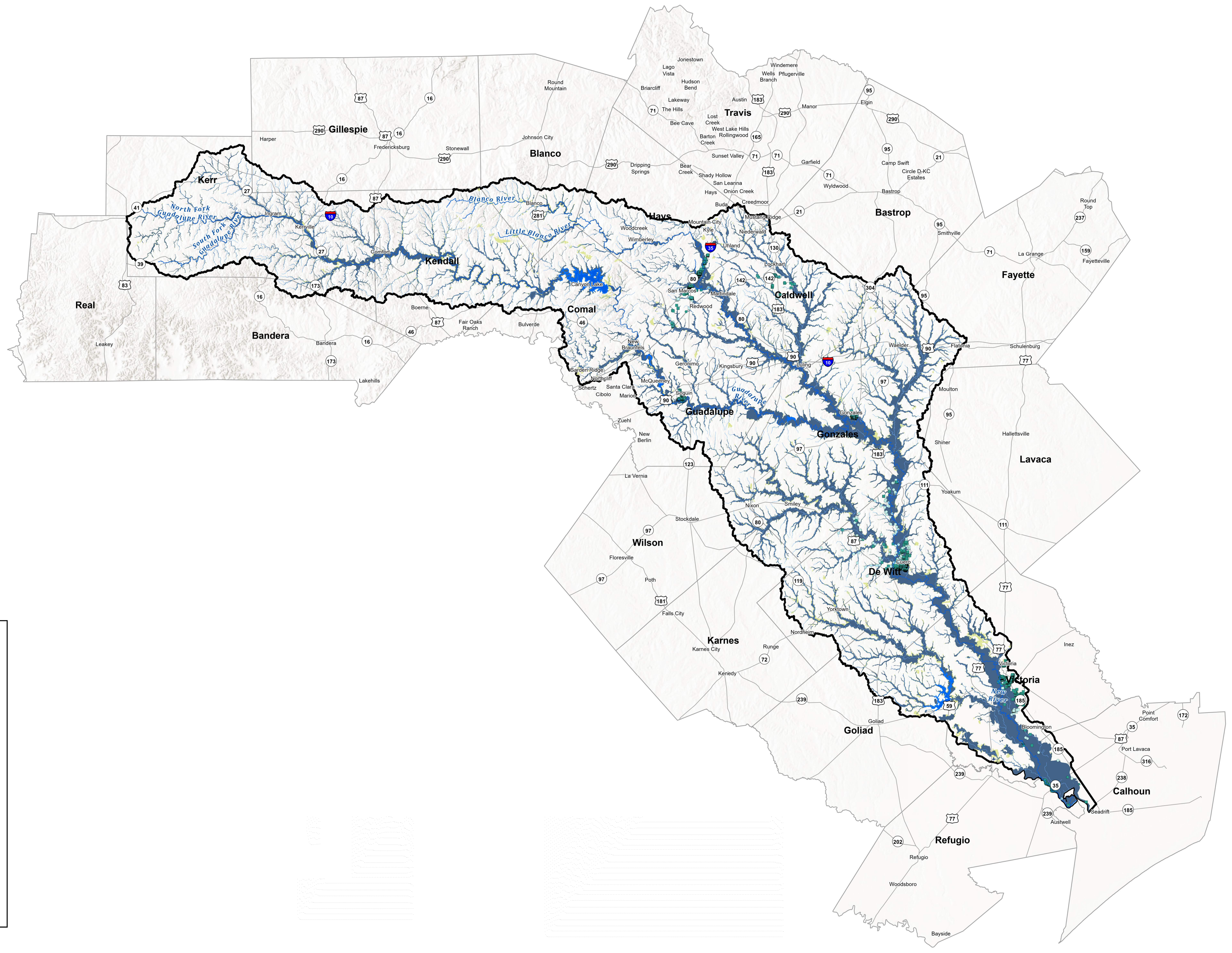
 OFFICE: (512) 617-3100

Region 11: Guadalupe
Map 11 - Future Condition Flood Exposure
Calhoun County



FIGURE
14 of 14

Map 12: Future Condition Flood Vulnerability including Critical Infrastructure



Legend

- Major Reservoirs
- River
- Tributary

Exposed Features with SVI > 0.75

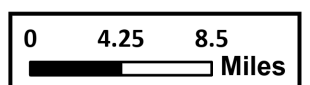
- Agricultural Bldg
- Commercial Bldg
- ▲ Industrial Bldg
- Public Bldg
- Residential Bldg
- ▲ Vacant or Unknown Bldg

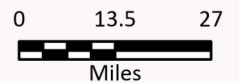
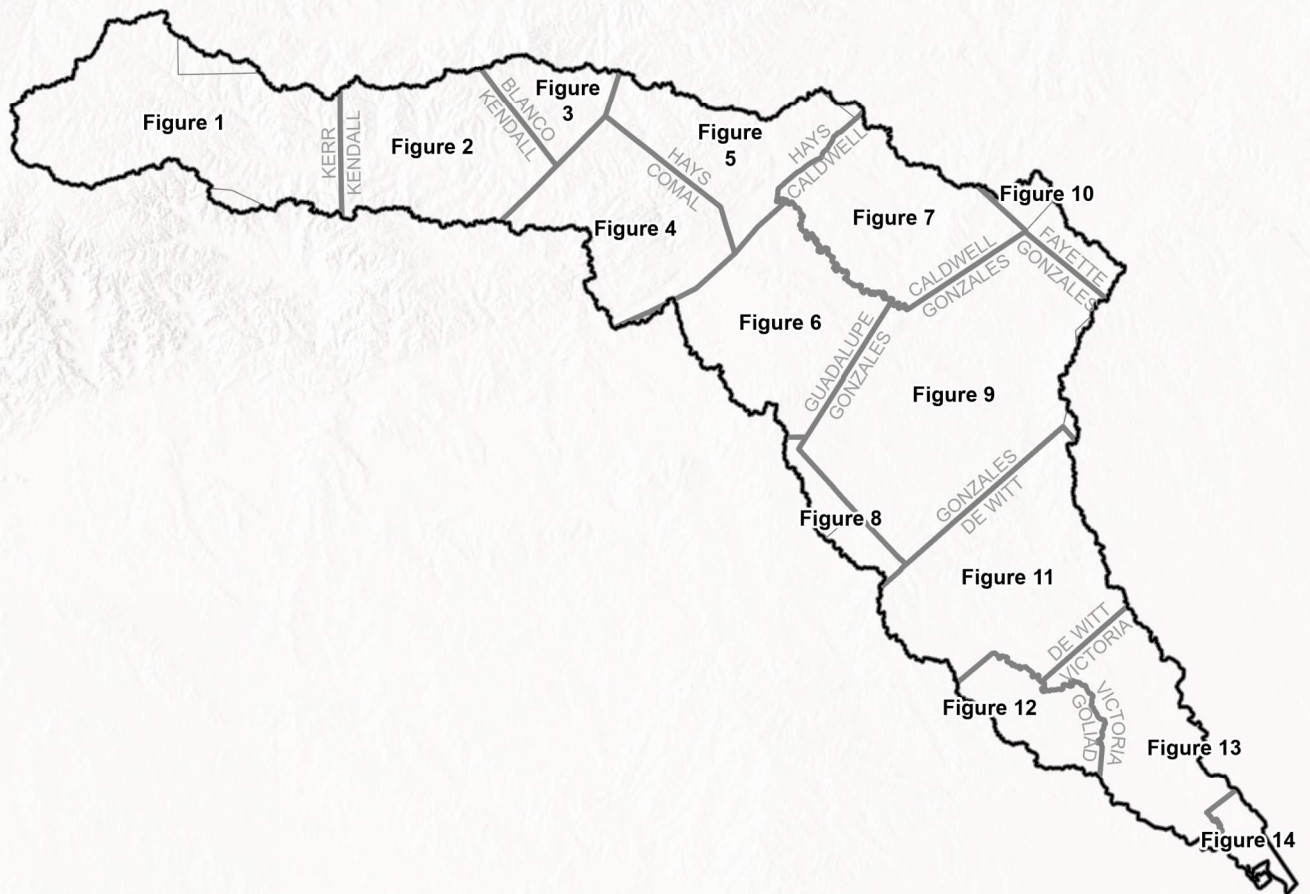
0.2 Flood Hazard

- Coastal
- Riverine



1.0 Flood Hazard

- Coastal
- Riverine
- Flood Planning Region





FN PROJECT NO.	GBA21362
DATE CREATED	Date: 6/12/2023
DATUM & COORDINATE SYSTEM	NAD 1983 2011 Texas Centric Mapping System Lambert
FILE NAME	Name: Maps_10_thru_12
PREPARED BY	08353



FRESE AND NICHOLS, INC.
 10431 MORADO CIRCLE
 BUILDING 5, SUITE 300
 AUSTIN, TEXAS 78759
 OFFICE: (512) 617-3100

Region 11: Guadalupe
 Map 12 Index - Future Vulnerability

Index Map

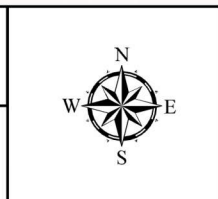
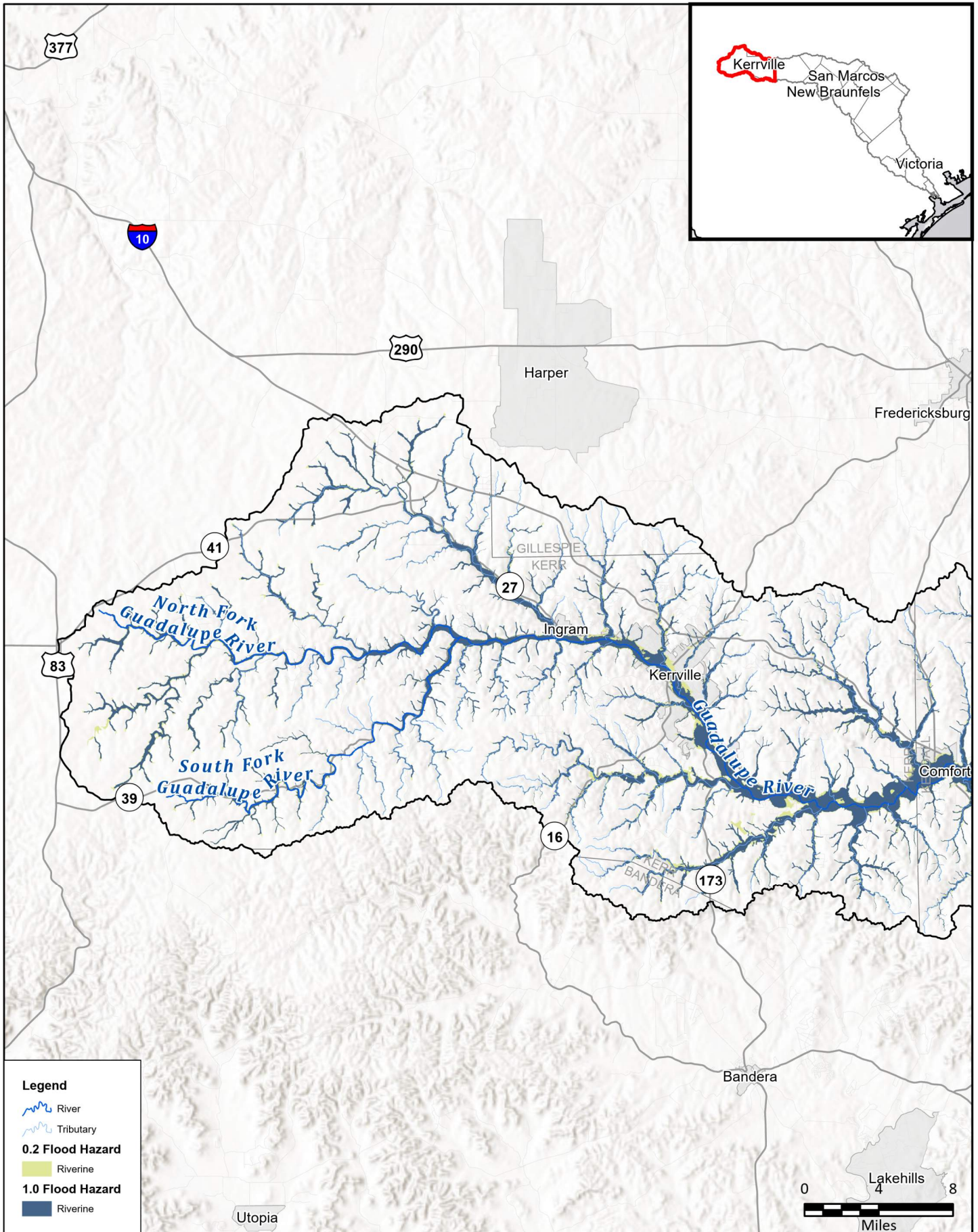


FIGURE
Index



Legend

- River
- Tributary
- 0.2 Flood Hazard**
- Riverine
- 1.0 Flood Hazard**
- Riverine



FN PROJECT NO.	GBA21362
DATE CREATED	Date: 6/12/2023
DATUM & COORDINATE SYSTEM	NAD 1983 2011 Texas Centric Mapping System Lambert
FILE NAME	Name: Maps_10_thru_12
PREPARED BY	08353

REGION GUADALUPE
REGIONAL FLOOD PLANNING GROUP

FRESE AND NICHOLS
FRESE AND NICHOLS, INC.
10431 MORADO CIRCLE
BUILDING 5, SUITE 300
AUSTIN, TEXAS 78759
OFFICE: (512) 617-3100

Region 11: Guadalupe
Map 12 - Future Vulnerability

Kerr County

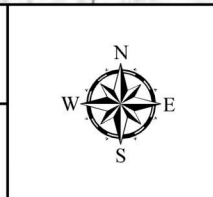
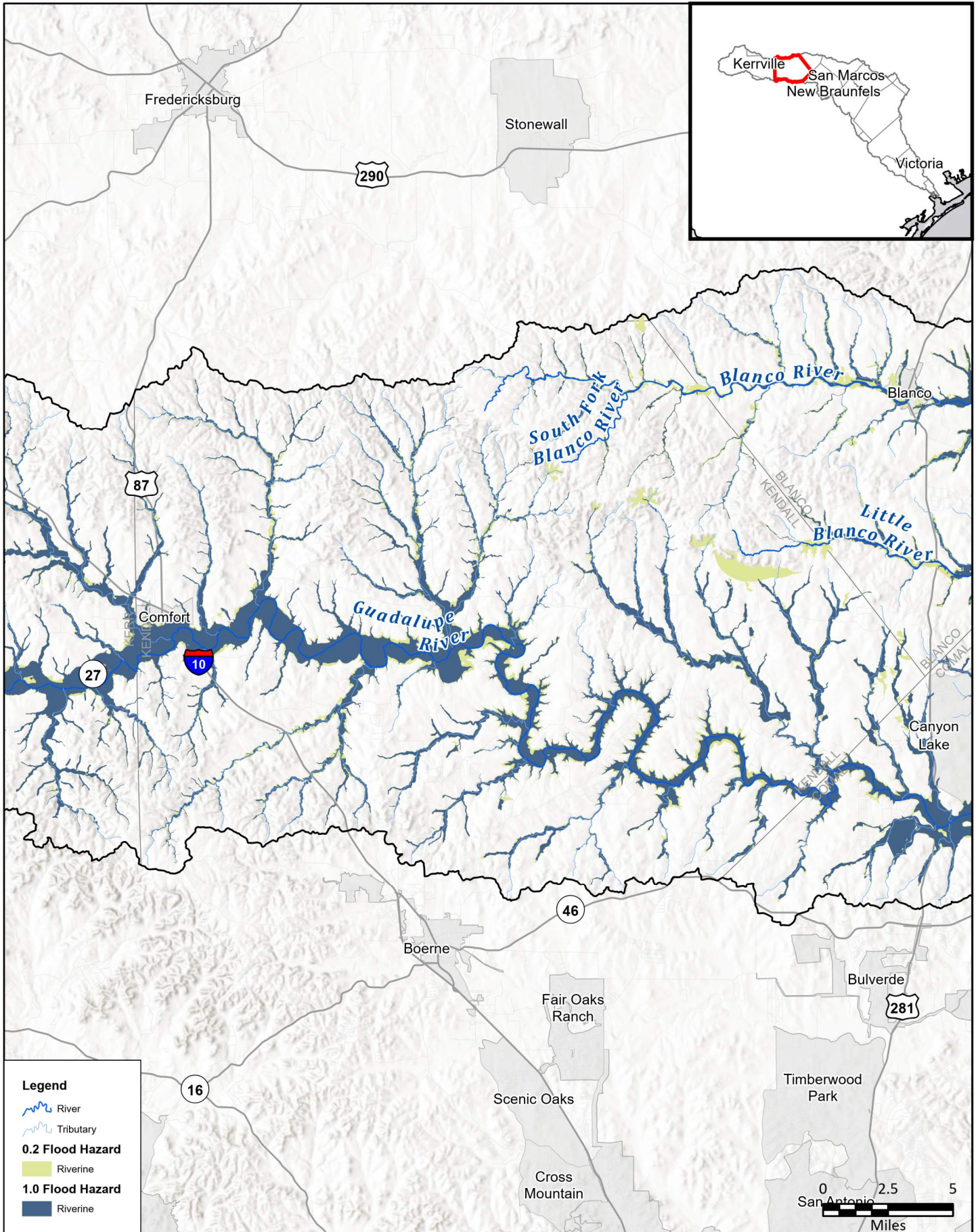


FIGURE
1 of 14



Legend

- River
- Tributary
- 0.2 Flood Hazard**
- Riverine
- 1.0 Flood Hazard**
- Riverine

FN PROJECT NO.	GBA21362
DATE CREATED	Date: 6/12/2023
DATUM & COORDINATE SYSTEM	NAD 1983 2011 Texas Centric Mapping System Lambert
FILE NAME	Name: Maps_10_thru_12
PREPARED BY	08353

REGION **GUADALUPE**
REGIONAL FLOOD PLANNING GROUP

FRESE AND NICHOLS

FRESE AND NICHOLS, INC.
10431 MORADO CIRCLE
BUILDING 5, SUITE 300
AUSTIN, TEXAS 78759
OFFICE: (512) 617-3100

Region 11: Guadalupe
Map 12 - Future Vulnerability

Kendall County


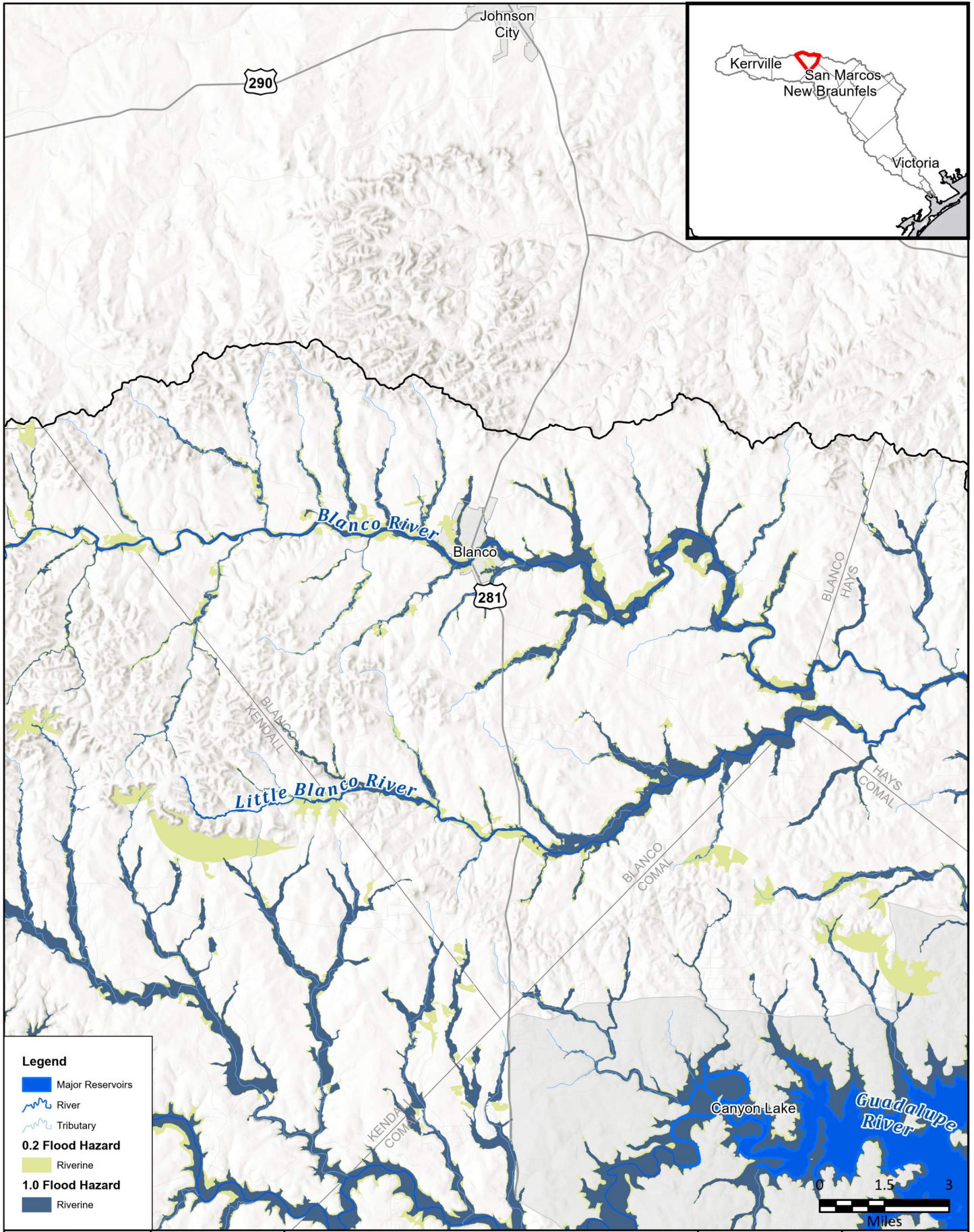


FIGURE
2 of 14



Legend

- Major Reservoirs
- River
- Tributary
- 0.2 Flood Hazard Riverine
- 1.0 Flood Hazard Riverine

FN PROJECT NO.	GBA21362
DATE CREATED	Date: 6/12/2023
DATUM & COORDINATE SYSTEM	NAD 1983 2011 Texas Centric Mapping System Lambert
FILE NAME	Name: Maps_10_thru_12
PREPARED BY	08353

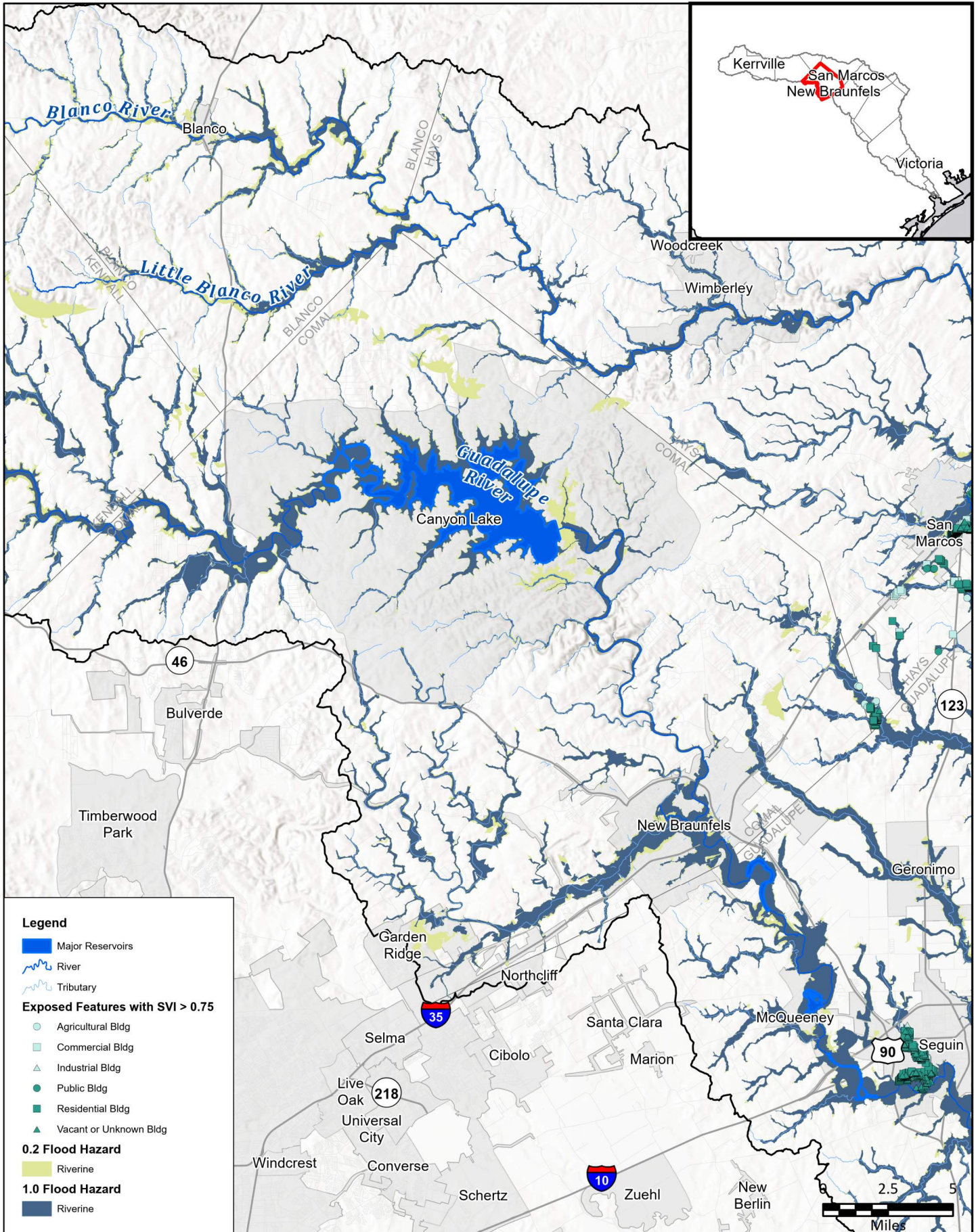
REGION **GUADALUPE**
REGIONAL FLOOD PLANNING GROUP

FREASE AND NICHOLS
FREASE AND NICHOLS, INC.
10431 MORADO CIRCLE
BUILDING 5, SUITE 300
AUSTIN, TEXAS 78759
OFFICE: (512) 617-3100

Region 11: Guadalupe
Map 12 - Future Vulnerability

Blanco County

FIGURE
3 of 14



Legend

- Major Reservoirs
- River
- Tributary

Exposed Features with SVI > 0.75

- Agricultural Bldg
- Commercial Bldg
- Industrial Bldg
- Public Bldg
- Residential Bldg
- Vacant or Unknown Bldg

0.2 Flood Hazard

- Riverine

1.0 Flood Hazard

- Riverine

FN PROJECT NO.	GBA21362
DATE CREATED	Date: 6/12/2023
DATUM & COORDINATE SYSTEM	NAD 1983 2011 Texas Centric Mapping System Lambert
FILE NAME	Name: Maps_10_thru_12
PREPARED BY	08353

REGION GUADALUPE
REGIONAL FLOOD PLANNING GROUP

FRESE & NICHOLS

FRESE AND NICHOLS, INC.
10431 MORADO CIRCLE
BUILDING 5, SUITE 300
AUSTIN, TEXAS 78759
OFFICE: (512) 617-3100

Region 11: Guadalupe
Map 12 - Future Vulnerability

Comal County


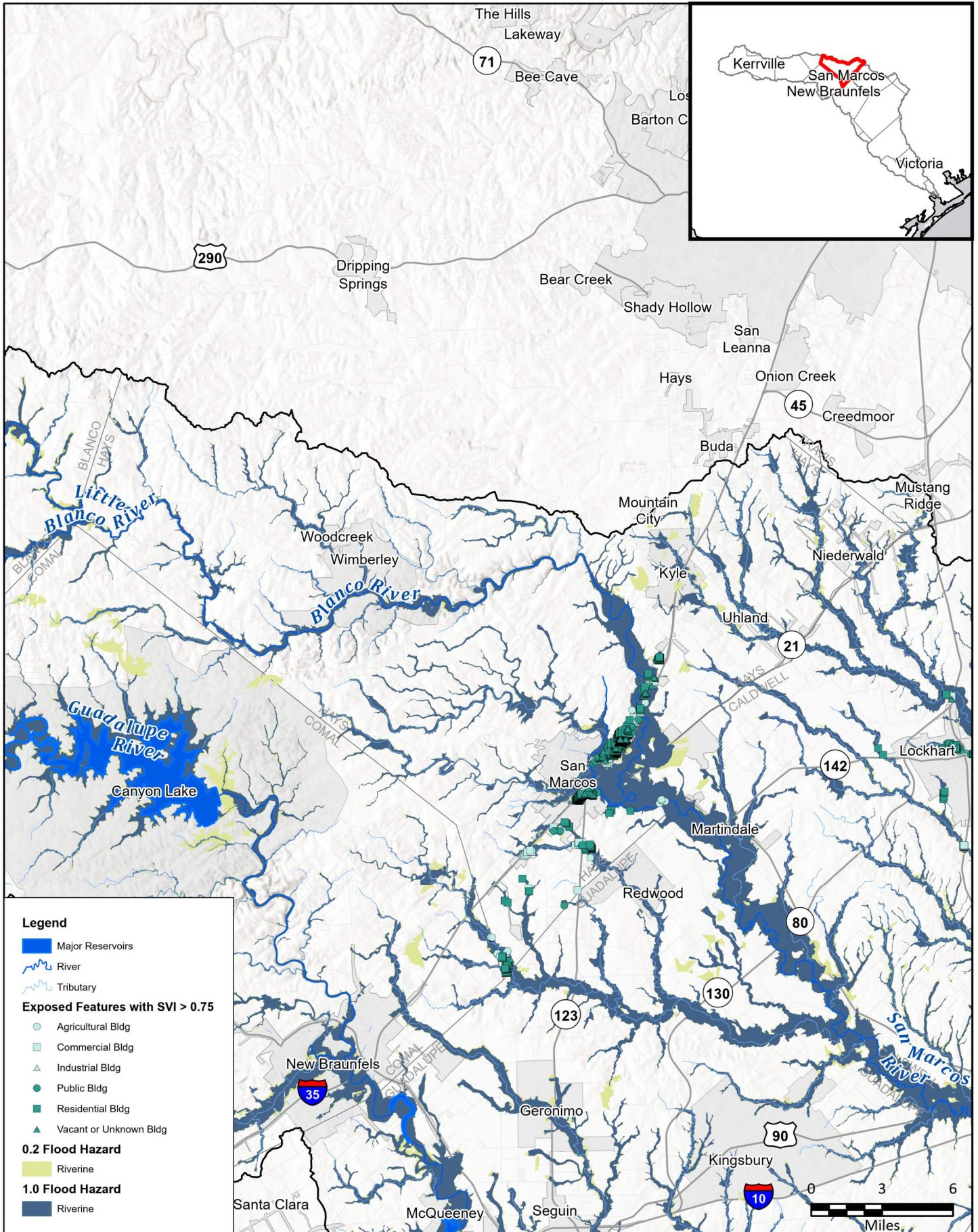


FIGURE
4 of 14



FN PROJECT NO.	GBA21362
DATE CREATED	Date: 6/12/2023
DATUM & COORDINATE SYSTEM	NAD 1983 2011 Texas Centric Mapping System Lambert
FILE NAME	Name: Maps_10_thru_12
PREPARED BY	08353

REGION GUADALUPE
REGIONAL FLOOD PLANNING GROUP

FRESE AND NICHOLS

FRESE AND NICHOLS, INC.
10431 MORADO CIRCLE
BUILDING 5, SUITE 300
AUSTIN, TEXAS 78759
OFFICE: (512) 617-3100

Region 11: Guadalupe
Map 12 - Future Vulnerability

Hays County


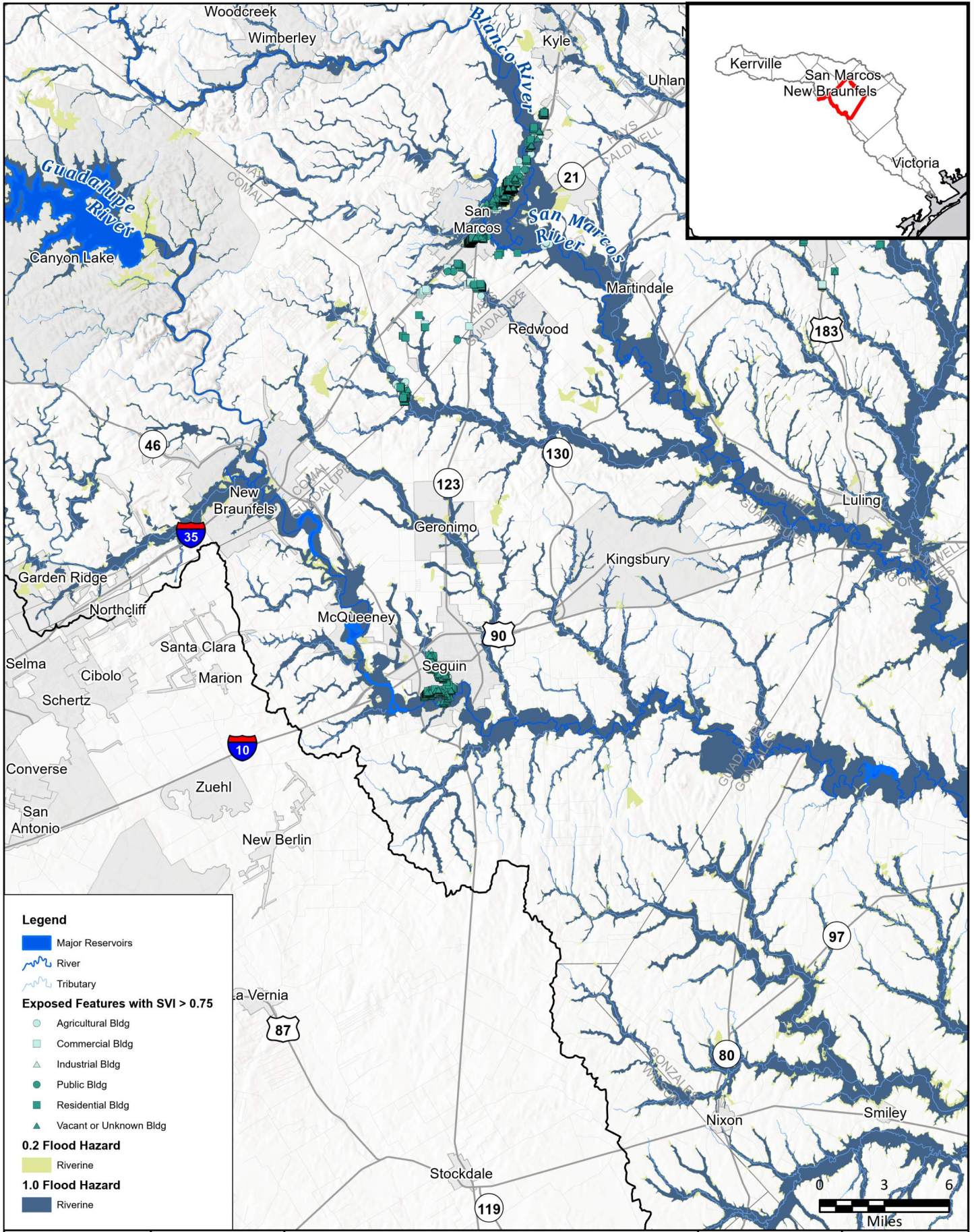


FIGURE
5 of 14



Legend

- Major Reservoirs
- River
- Tributary

Exposed Features with SVI > 0.75

- Agricultural Bldg
- Commercial Bldg
- Industrial Bldg
- Public Bldg
- Residential Bldg
- Vacant or Unknown Bldg

0.2 Flood Hazard

- Riverine

1.0 Flood Hazard

- Riverine

FN PROJECT NO.	GBA21362
DATE CREATED	Date: 6/12/2023
DATUM & COORDINATE SYSTEM	NAD 1983 2011 Texas Centric Mapping System Lambert
FILE NAME	Name: Maps_10_thru_12
PREPARED BY	08353

REGION **GUADALUPE**
REGIONAL FLOOD PLANNING GROUP

FRESE & NICHOLS

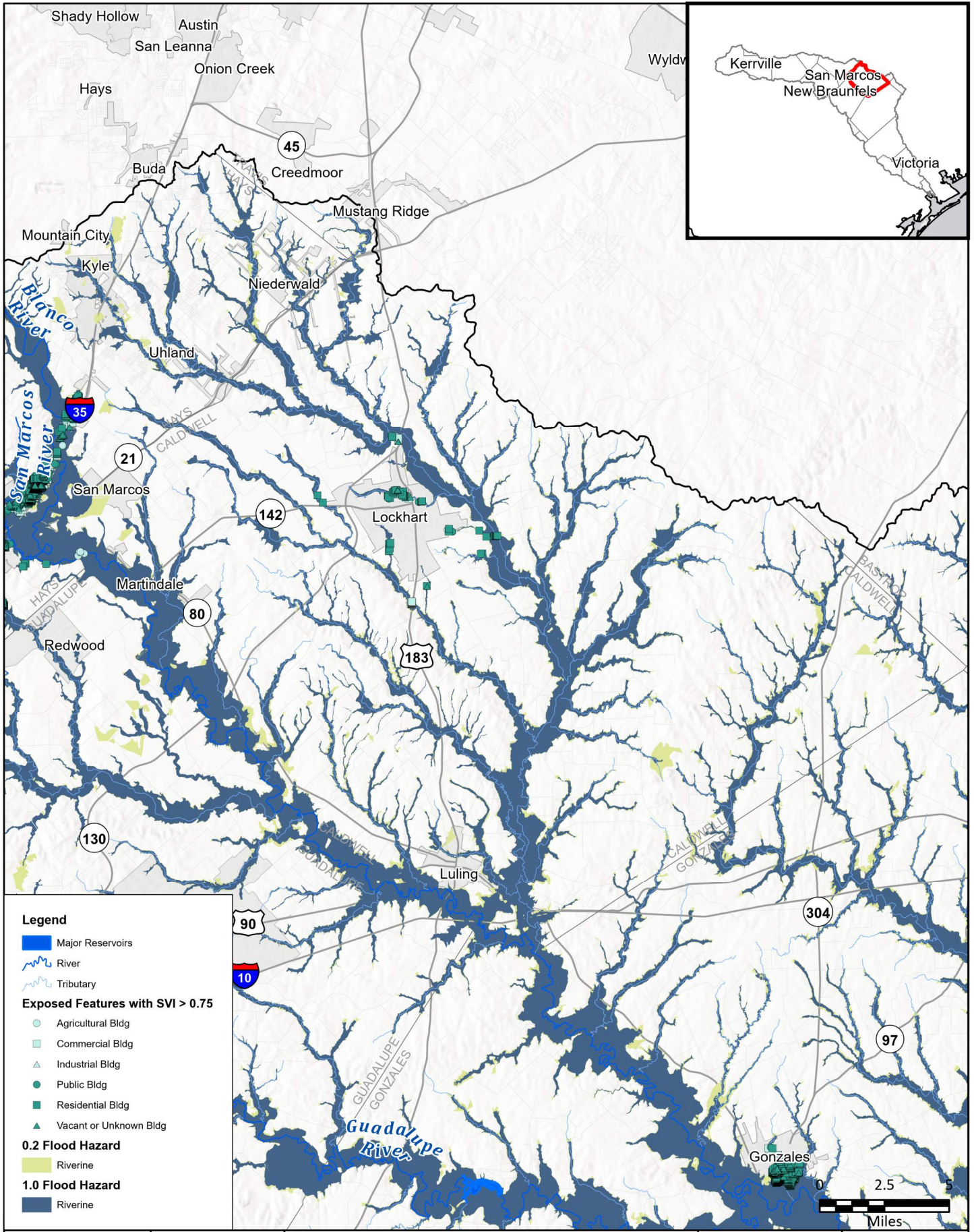
FRESE AND NICHOLS, INC.
10431 MORADO CIRCLE
BUILDING 5, SUITE 300
AUSTIN, TEXAS 78759
OFFICE: (512) 617-3100

Region 11: Guadalupe
Map 12 - Future Vulnerability

Guadalupe County



FIGURE
6 of 14



FN PROJECT NO.	GBA21362
DATE CREATED	Date: 6/12/2023
DATUM & COORDINATE SYSTEM	NAD 1983 2011 Texas Centric Mapping System Lambert
FILE NAME	Name: Maps_10_thru_12
PREPARED BY	08353



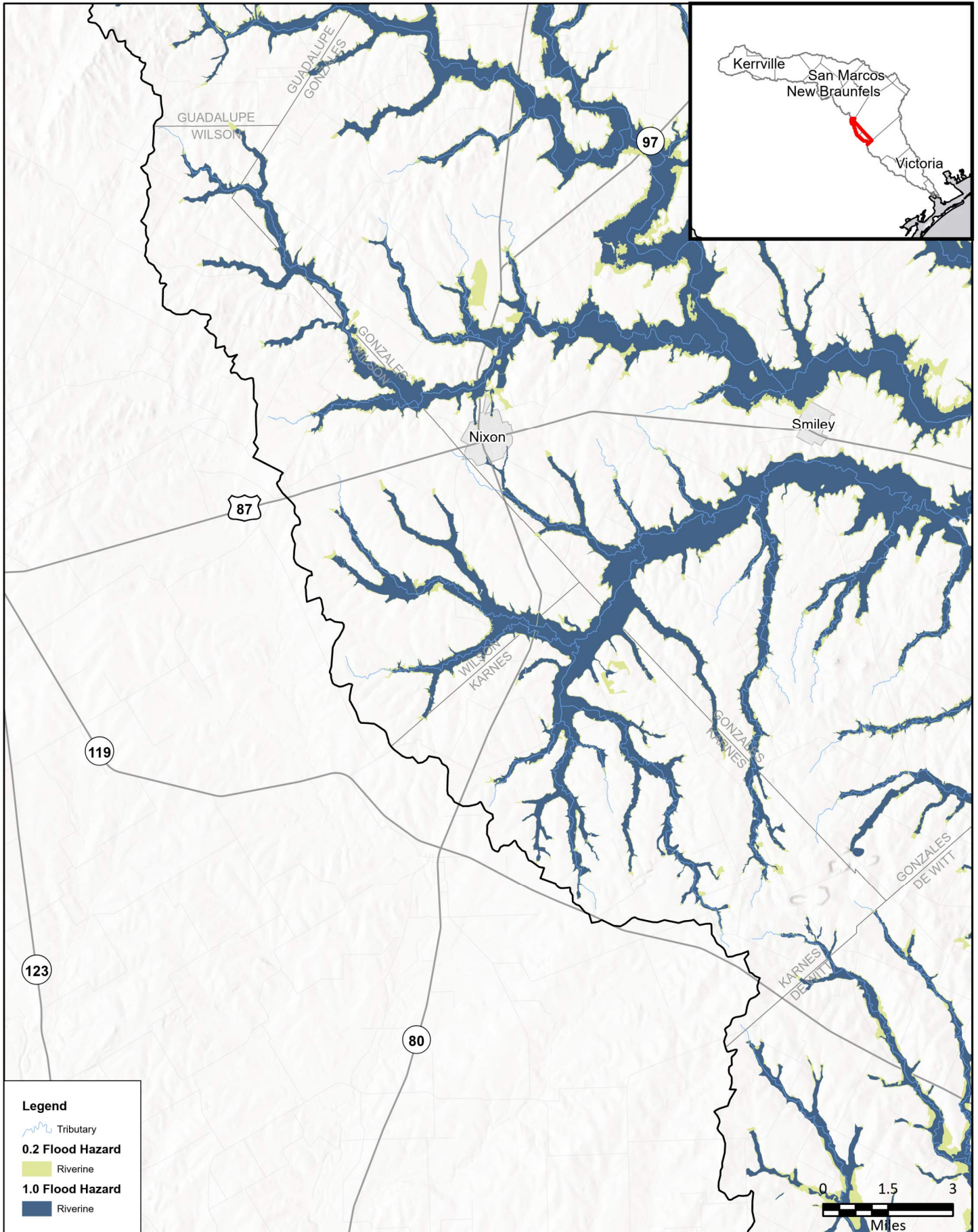


FREESE AND NICHOLS, INC.
 10431 MORADO CIRCLE
 BUILDING 5, SUITE 300
 AUSTIN, TEXAS 78759
 OFFICE: (512) 617-3100

Region 11: Guadalupe
 Map 12 - Future Vulnerability
Caldwell County



FIGURE
 7 of 14



FN PROJECT NO.	GBA21362
DATE CREATED	Date: 6/12/2023
DATUM & COORDINATE SYSTEM	NAD 1983 2011 Texas Centric Mapping System Lambert
FILE NAME	Name: Maps_10_thru_12
PREPARED BY	08353


FRESE AND NICHOLS
 FRESE AND NICHOLS, INC.
 10431 MORADO CIRCLE
 BUILDING 5, SUITE 300
 AUSTIN, TEXAS 78759
 OFFICE: (512) 617-3100

Region 11: Guadalupe
Map 12 - Future Vulnerability
Wilson & Karnes Counties

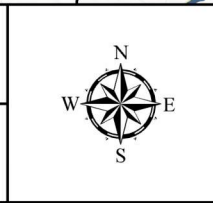
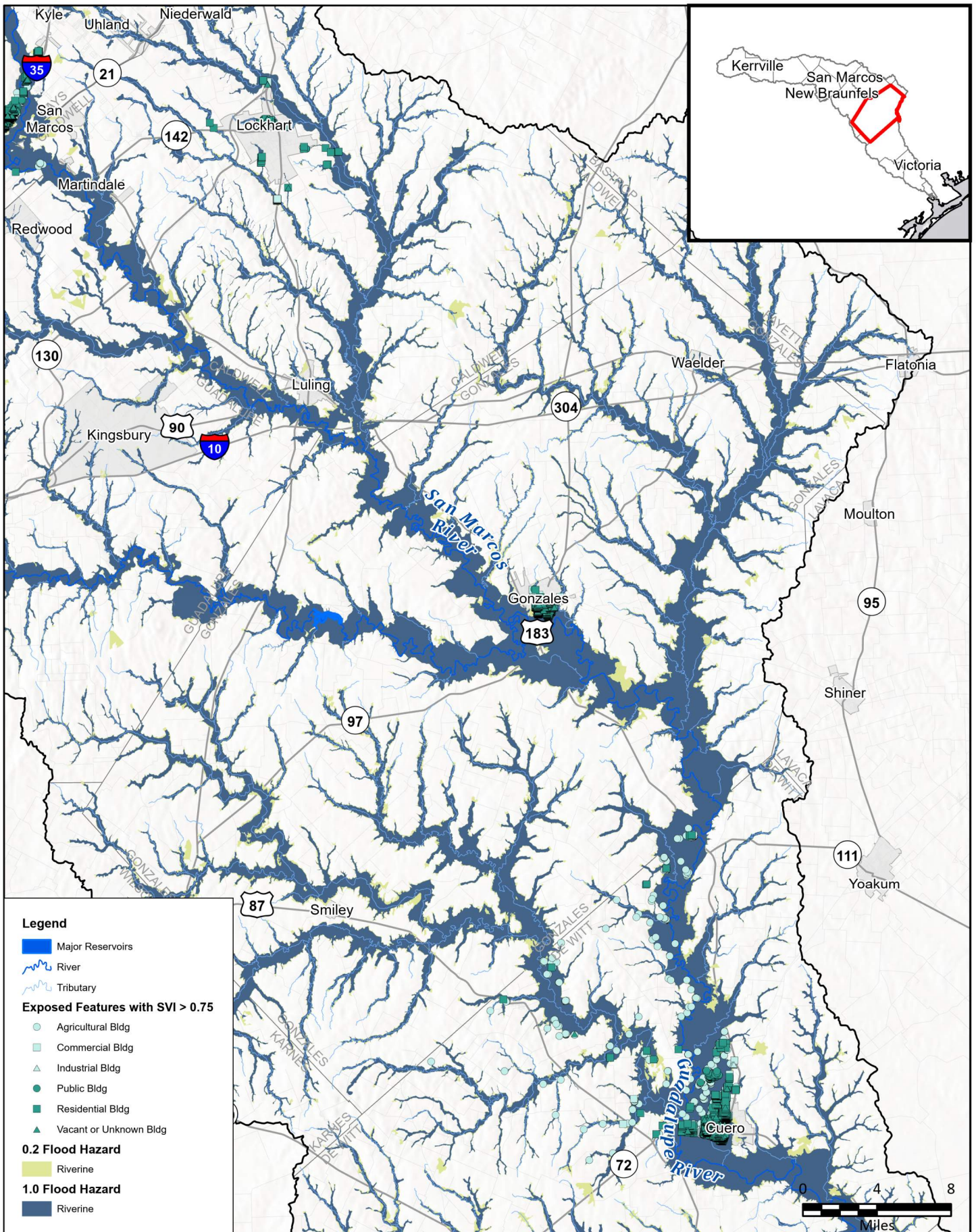


FIGURE
8 of 14



FN PROJECT NO.	GBA21362
DATE CREATED	Date: 6/12/2023
DATUM & COORDINATE SYSTEM	NAD 1983 2011 Texas Centric Mapping System Lambert
FILE NAME	Name: Maps_10_thru_12
PREPARED BY	08353

REGION
GUADALUPE
REGIONAL FLOOD PLANNING GROUP

FRESE AND NICHOLS

FRESE AND NICHOLS, INC.
10431 MORADO CIRCLE
BUILDING 5, SUITE 300
AUSTIN, TEXAS 78759
OFFICE: (512) 617-3100

Region 11: Guadalupe
Map 12 - Future Vulnerability
Gonzales County


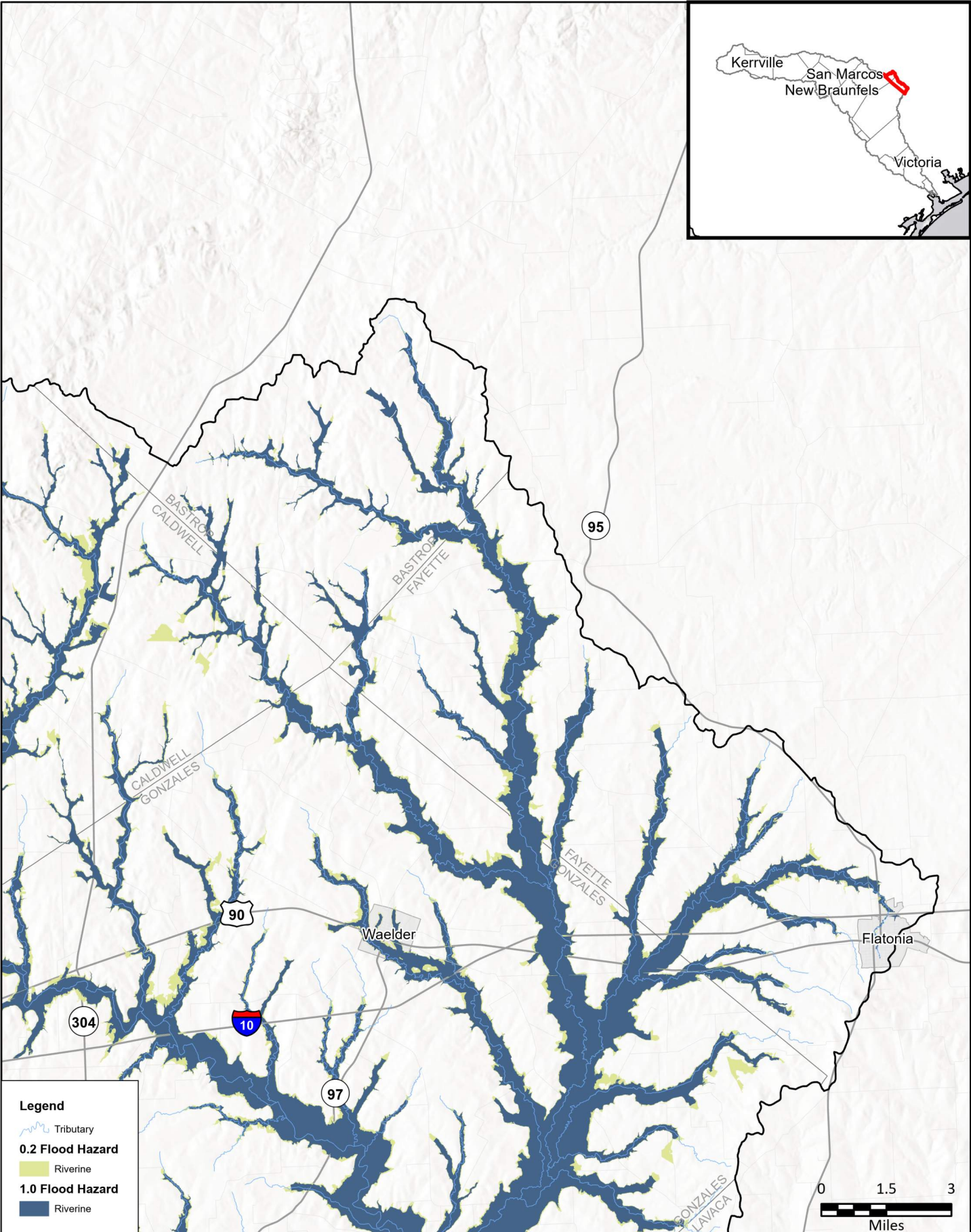



FIGURE
9 of 14



Legend

- Tributary
- 0.2 Flood Hazard**
- Riverine
- 1.0 Flood Hazard**
- Riverine



FN PROJECT NO.	GBA21362
DATE CREATED	Date: 6/12/2023
DATUM & COORDINATE SYSTEM	NAD 1983 2011 Texas Centric Mapping System Lambert
FILE NAME	Name: Maps_10_thru_12
PREPARED BY	08353

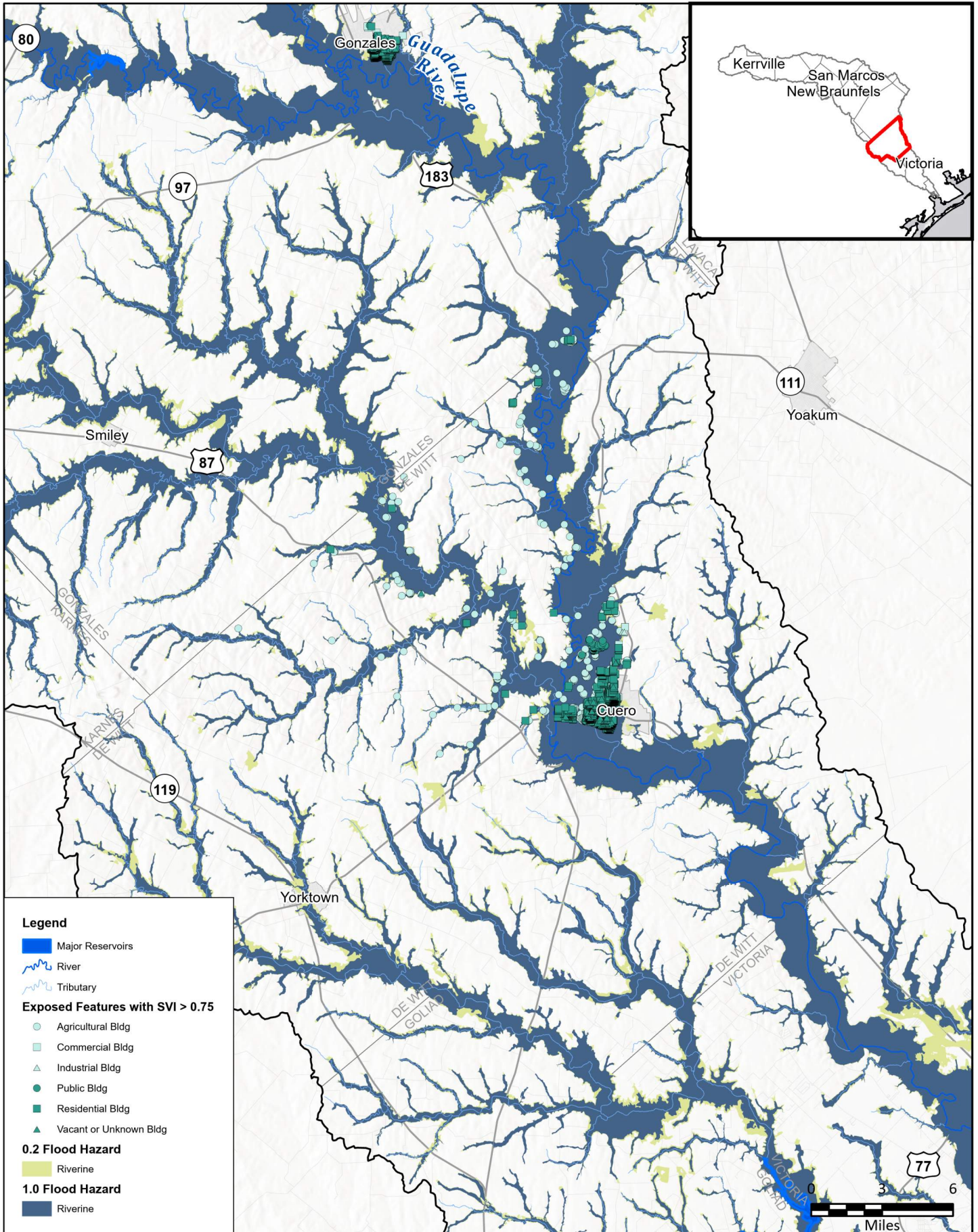
REGION **GUADALUPE**
REGIONAL FLOOD PLANNING GROUP

FRESE AND NICHOLS, INC.
10431 MORADO CIRCLE
BUILDING 5, SUITE 300
AUSTIN, TEXAS 78759
OFFICE: (512) 617-3100

Region 11: Guadalupe
Map 12 - Future Vulnerability
Bastrop & Fayette Counties



FIGURE
10 of 14



FN PROJECT NO.	GBA21362
DATE CREATED	Date: 6/12/2023
DATUM & COORDINATE SYSTEM	NAD 1983 2011 Texas Centric Mapping System Lambert
FILE NAME	Name: Maps_10_thru_12
PREPARED BY	08353


 REGION GUADALUPE
 REGIONAL FLOOD PLANNING GROUP

FREASE AND NICHOLS, INC.
 10431 MORADO CIRCLE
 BUILDING 5, SUITE 300
 AUSTIN, TEXAS 78759
 OFFICE: (512) 617-3100

Region 11: Guadalupe
 Map 12 - Future Vulnerability
De Witt County

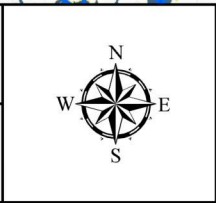
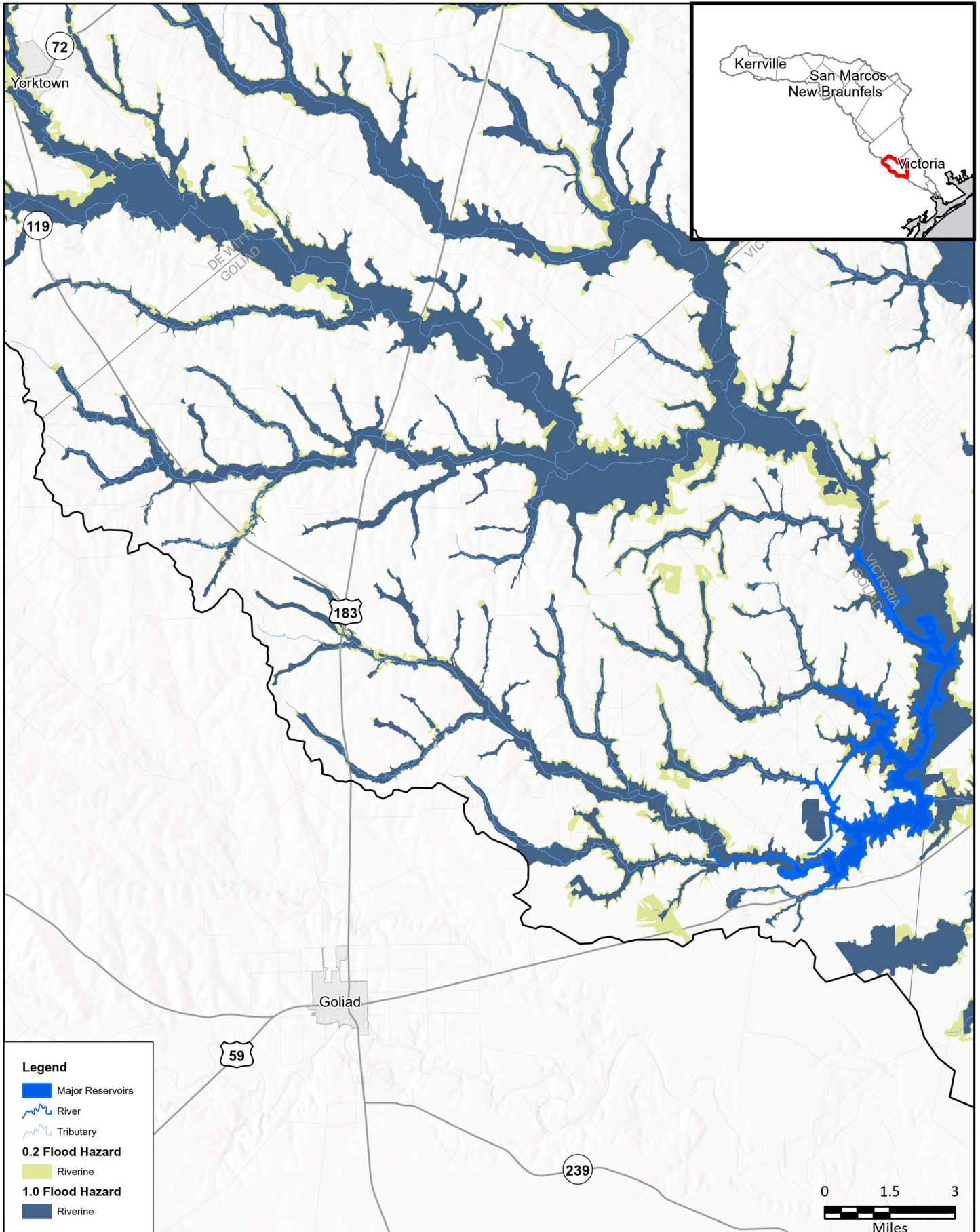


FIGURE
 11 of 14



Legend

- Major Reservoirs
- River
- Tributary
- 0.2 Flood Hazard**
- Riverine
- 1.0 Flood Hazard**
- Riverine



FN PROJECT NO.	GBA21362
DATE CREATED	Date: 6/12/2023
DATUM & COORDINATE SYSTEM	NAD 1983 2011 Texas Centric Mapping System Lambert
FILE NAME	Name: Maps_10_thru_12
PREPARED BY	08353

REGION **GUADALUPE**
REGIONAL FLOOD PLANNING GROUP

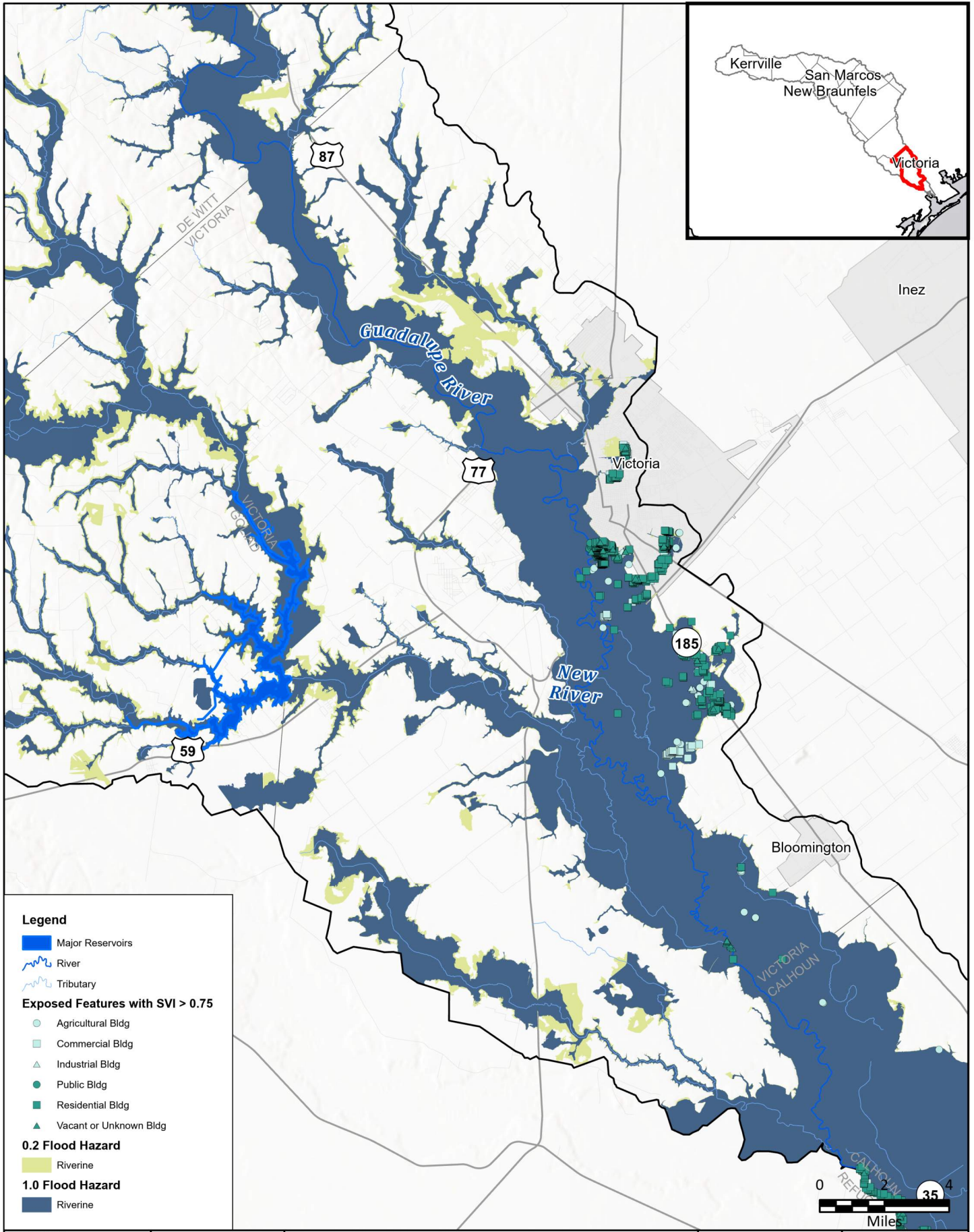
FRESE & NICHOLS
FRESE AND NICHOLS, INC.
10431 MORADO CIRCLE
BUILDING 5, SUITE 300
AUSTIN, TEXAS 78759
OFFICE: (512) 617-3100

Region 11: Guadalupe
Map 12 - Future Vulnerability

Goliad County



FIGURE
12 of 14



- Legend**
- Major Reservoirs
 - River
 - Tributary
- Exposed Features with SVI > 0.75**
- Agricultural Bldg
 - Commercial Bldg
 - Industrial Bldg
 - Public Bldg
 - Residential Bldg
 - Vacant or Unknown Bldg
- 0.2 Flood Hazard**
- Riverine
- 1.0 Flood Hazard**
- Riverine

FN PROJECT NO.	GBA21362
DATE CREATED	Date: 6/12/2023
DATUM & COORDINATE SYSTEM	NAD 1983 2011 Texas Centric Mapping System Lambert
FILE NAME	Name: Maps_10_thru_12
PREPARED BY	08353

REGION **GUADALUPE**
REGIONAL FLOOD PLANNING GROUP

FRESE & NICHOLS

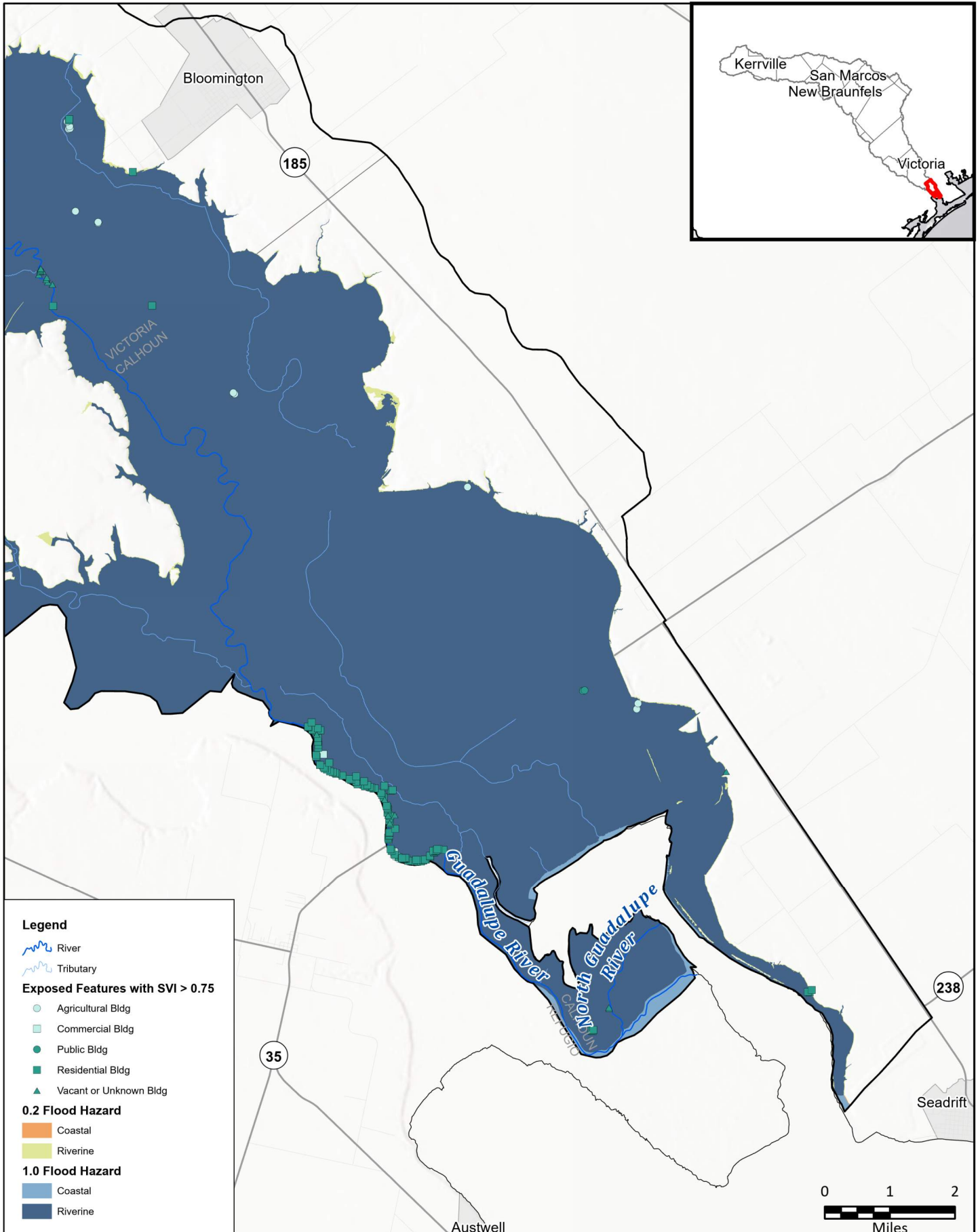
FRESE AND NICHOLS, INC.
10431 MORADO CIRCLE
BUILDING 5, SUITE 300
AUSTIN, TEXAS 78759
OFFICE: (512) 617-3100

Region 11: Guadalupe
Map 12 - Future Vulnerability

Victoria County



FIGURE
13 of 14



Legend

- River
- Tributary

Exposed Features with SVI > 0.75

- Agricultural Bldg
- Commercial Bldg
- Public Bldg
- Residential Bldg
- Vacant or Unknown Bldg

0.2 Flood Hazard

- Coastal
- Riverine

1.0 Flood Hazard

- Coastal
- Riverine

FN PROJECT NO.	GBA21362
DATE CREATED	Date: 6/12/2023
DATUM & COORDINATE SYSTEM	NAD 1983 2011 Texas Centric Mapping System Lambert
FILE NAME	Name: Maps_10_thru_12
PREPARED BY	08353

REGION GUADALUPE
REGIONAL FLOOD PLANNING GROUP

FRESE AND NICHOLS

FRESE AND NICHOLS, INC.
10431 MORADO CIRCLE
BUILDING 5, SUITE 300
AUSTIN, TEXAS 78759
OFFICE: (512) 617-3100

Region 11: Guadalupe
Map 12 - Future Vulnerability

Calhoun County

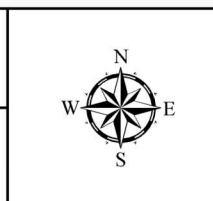


FIGURE
14 of 14